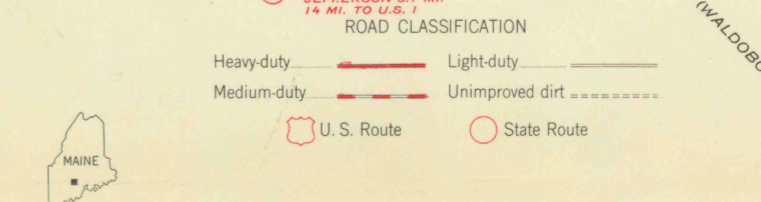
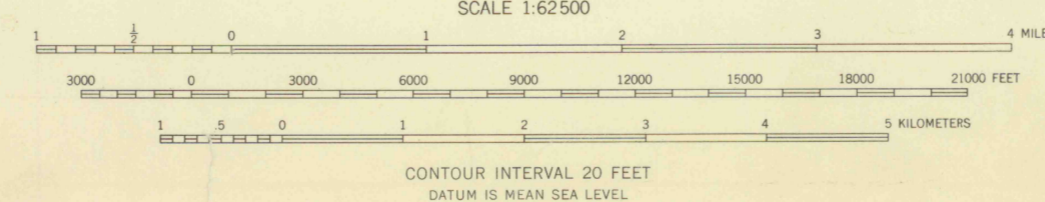
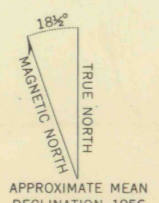


Mapped, edited, and published by the Geological Survey
Control by USGS and USC&GS
Culture and drainage in part compiled from aerial photographs
taken 1940. Topography by planetable surveys 1941
Revised 1956
Polyconic projection. 1927 North American datum
10,000-foot grid based on Maine coordinate system,
west zone
1000-meter Universal Transverse Mercator grid ticks,
zone 19, shown in blue



THIS MAP COMPLIES WITH NATIONAL MAP ACCURACY STANDARDS
FOR SALE BY U.S. GEOLOGICAL SURVEY, WASHINGTON 25, D. C.
A FOLDER DESCRIBING TOPOGRAPHIC MAPS AND SYMBOLS IS AVAILABLE ON REQUEST

VASSALBORO, ME.
N4415—W6930/15
1956