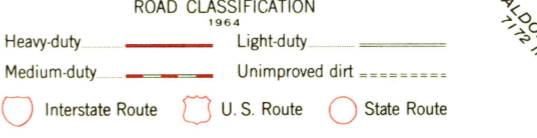
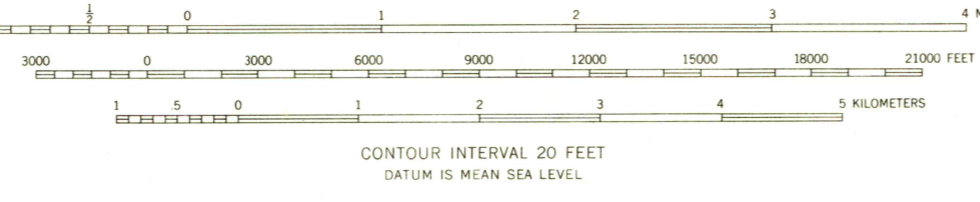
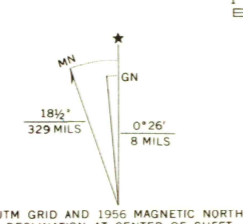


Mapped, edited, and published by the Geological Survey  
Control by USGS and USC&GS

Culture and drainage in part compiled from aerial photographs  
taken 1940. Topography by planetable surveys 1941  
Revised 1956

Polyconic projection. 1927 North American datum  
10,000-foot grid based on Maine coordinate system,  
west zone  
1000-meter Universal Transverse Mercator grid ticks,  
zone 19, shown in blue



VASSALBORO, ME.  
N4415-W6930/15

1956  
AMS 7072 1-SERIES V711

THIS MAP COMPLIES WITH NATIONAL MAP ACCURACY STANDARDS  
FOR SALE BY U. S. GEOLOGICAL SURVEY, WASHINGTON 25, D. C.  
A FOLDER DESCRIBING TOPOGRAPHIC MAPS AND SYMBOLS IS AVAILABLE ON REQUEST