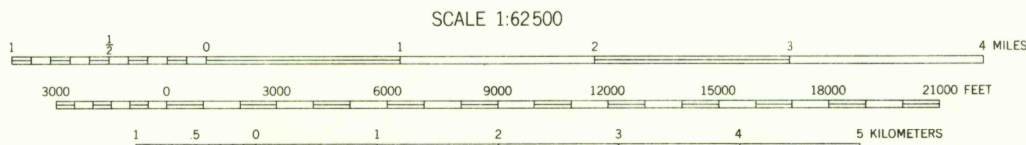
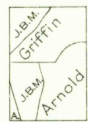
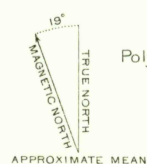




W.H. Herron, Acting Chief Geographer.
Frank Sutton, Geographer in charge.
Topography by W.H. Griffin, J.B. Mercalfe, Jr.
and C.W. Arnold.
Control by S.S. Gannett, Oscar Jones, F. J. McMaugh,
and J.C. Beam.
Surveyed in 1916.



CONTOUR INTERVAL 20 FEET
DATUM IS MEAN SEA LEVEL



APPROXIMATE MEAN
DECLINATION, 1915

19°

WINN, ME.
N4515-W6815/15

U.S.G.S.
FILE COPY
TOPOGRAPHIC DIVISION

OCT 17 1964

1070