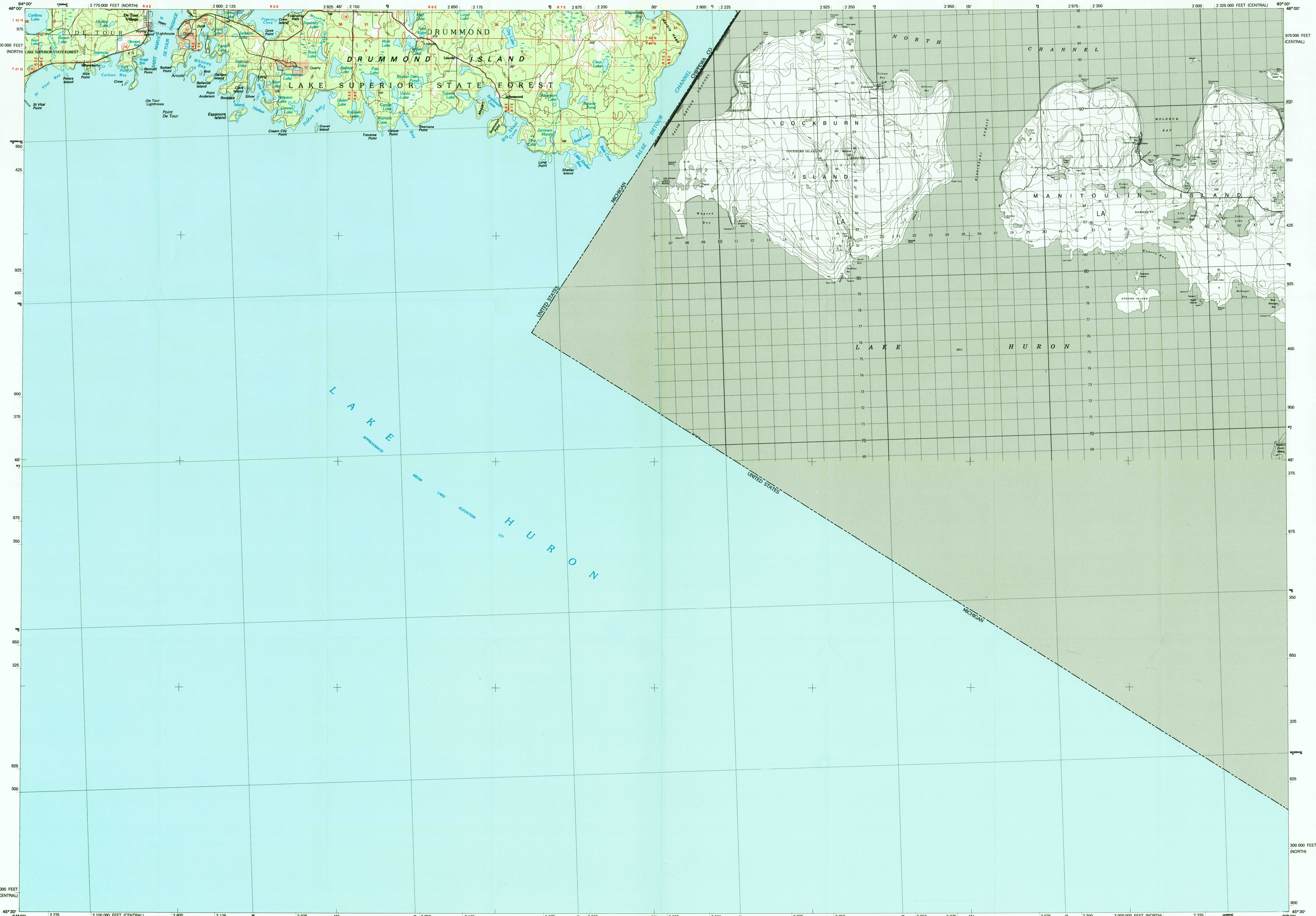


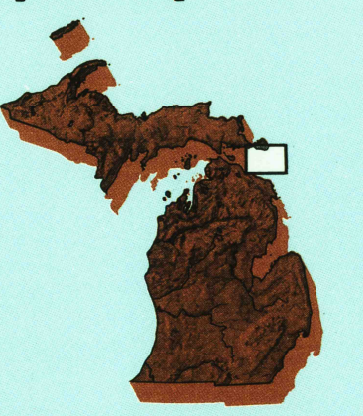
DE TOUR VILLAGE, MICHIGAN-ONTARIO

30 X 60 MINUTE SERIES (TOPOGRAPHIC)




De Tour Village MICHIGAN-ONTARIO

1:100 000-scale metric topographic map



30 X 60 MINUTE QUADRANGLE SHOWING

- Contours and elevations
Highways, roads and other manmade structures
Water features
Woodland areas
Geographic names



Produced by the United States Geological Survey
Compiled from USGS 1:24 000-scale topographic maps dated 1964-76. Planimetry revised from aerial photographs taken 1982 and other source data. Revised information not field checked. Map edited 1984 Canadian portion copied from Department of Energy, Mines and Resources, 1:50,000-scale topographic maps dated 1976.

1927 North American Datum (NAD 27) Projection and 10 000-meter grid: Universal Transverse Mercator, zone 17 25 000-foot ticks: Michigan coordinate system, central and north zones

The difference between NAD 27 and North American Datum of 1983 (NAD 83) is too small to show at this scale. The values of the shift between the datums for 7.5-minute intersections are given in USGS Bulletin 1875

There may be private inholdings within the boundaries of the National or State reservations shown on this map

THE U.S. PORTION OF THIS MAP COMPLIES WITH NATIONAL MAP ACCURACY STANDARDS

Table with 3 columns: CONVERSION TABLE (Meters, Feet), DECLINATION DIAGRAM, and ADJOINING MAPS (1-8).

FOR SALE BY U.S. GEOLOGICAL SURVEY DENVER, COLORADO 80225, OR RESTON, VIRGINIA 22092

Topographic Map Symbols

- Primary highway, hard surface
Secondary highway, hard surface
Light duty road, principal street, hard or improved surface
Other road or street, trail
Route marker: Interstate, U.S., State
Railroad: standard gage, narrow gage
Bridge: overpass; underpass
Tunnel: road, railroad
Built up area, locality, elevation
Airport; landing field, landing strip
National boundary
State boundary
County boundary
Civil township boundary
National or State reservation boundary
Land grant boundary
U.S. public lands survey: range, township, section
Range, township, section line; township, section
Power transmission line; pipeline
Dam, dam with lock
Cemetery; building
Windmill; water well; spring
Mine shaft: adit or cave; mine, quarry; gravel pit
Campground; picnic area; U.S. location monument
Ruins; cliff dwelling
Distorted surface: strip mine, lava, sand
Contours: index; intermediate, supplementary
Bathymetric contours: index; intermediate
Stream, lake: perennial; intermittent
Rapids, large and small; falls, large and small
Area to be submerged; marsh, swamp
Land subject to controlled inundation; woodland
Scrub; mangrove
Orchard; vineyard