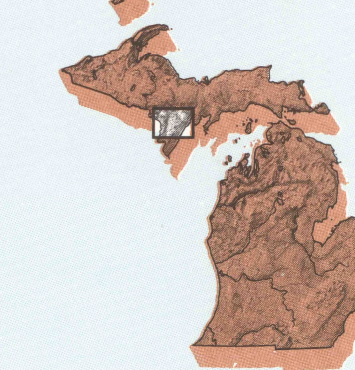



# ESCANABA MICHIGAN-WISCONSIN

1:100 000-scale metric topographic map



30 X 60 MINUTE QUADRANGLE SHOWING

- Contours and elevations in meters
- Highways, roads and other manmade structures
- Water features
- Woodland areas
- Geographic names




Produced by the United States Geological Survey  
 Compiled from USGS 1:24 000 and 1:62 500-scale topographic maps dated 1955-1963. Planimetry revised from aerial photographs taken 1978-79 and other source data. Revised information not field checked. Map edited 1982.  
 Projection and 10 000-meter grid, zone 16, Universal Transverse Mercator  
 25 000-foot grid ticks based on Michigan coordinate system, north zone and Wisconsin coordinate system, central zone 1927 North American Datum  
 To place on the predicted North American Datum 1983 move the projection lines 7 meters north and 7 meters east  
 There may be private inholdings within the boundaries of the National or State reservations shown on this map

CONTOUR INTERVAL 10 METERS  
 NATIONAL GEODETIC VERTICAL DATUM OF 1929  
 ELEVATIONS SHOWN TO THE NEAREST METER

THIS MAP COMPLIES WITH NATIONAL MAP ACCURACY STANDARDS

Meters	Feet	DECLINATION DIAGRAM	ADJOINING MAPS
1	3.2808		1 Iron River
2	6.5617		2 Escanaba
3	9.8425		3 Iron Mountain
4	13.1234		4 Wabeno
5	16.4042		5 Wabeno
6	19.6850		6 Wabeno
7	22.9659		7 Marinette
8	26.2467		
9	29.5276		
10	32.8084		

To convert meters to feet multiply by 3.2808  
 To convert feet to meters multiply by 0.3048



### Topographic Map Symbols

- Primary highway, hard surface
- Secondary highway, hard surface
- Light duty road, principal street, hard or improved surface
- Other road or street, trail
- Route marker: Interstate, U.S. State
- Railroad: standard gauge, narrow gauge
- Bridge, overpass, underpass
- Tunnel: road, railroad
- Built up area, locality, elevation
- Airport, landing field, landing strip
- National boundary
- State boundary
- County boundary
- National or State reservation boundary
- Land grant boundary
- U.S. public lands survey: range, township, section
- Range, township; section line: protected
- Power transmission line; pipeline
- Dam; dam with lock
- Cemetery, building
- Wellhead; water well; spring
- Mine shaft; adit or cave; mine, quarry; gravel pit
- Campground; picnic area; U.S. location monument
- Ruins; cliff dwelling
- Distorted surface: strip mine, lava, sand
- Contours: index, intermediate, supplementary
- Bathymetric contours: index, intermediate
- Stream, lake; perennial, intermittent
- Rapids, large and small; falls, large and small
- Area to be submerged; marsh, swamp
- Land subject to controlled inundation; woodland
- Soak; mangrove
- Gravel; vineyard



A pamphlet describing topographic maps is available on request

United States Topo. 1:100,000  
Escanaba, 1982  
copy 1