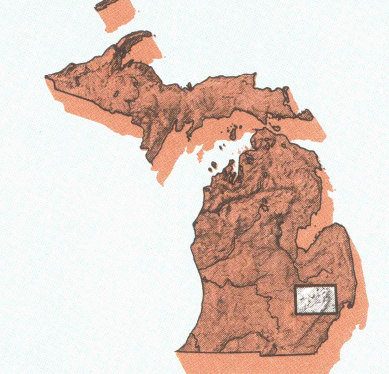



# Pontiac MICHIGAN

1:100 000-scale planimetric map



30 X 60 MINUTE QUADRANGLE SHOWING

- Elevations in meters
- Highways, roads and other manmade structures
- Water features
- Woodland areas
- Geographic names



Produced by the United States Geological Survey  
 Compiled from USGS 1:24 000-scale topographic maps dated 1968-1983. Planimetry revised from aerial photographs taken 1983 and other source data. Revised information not field checked. Map edited 1985.  
 Projection and 10 000-meter grid, zone 17, Universal Transverse Mercator  
 25 000-foot grid ticks based on Michigan coordinate system, south zone  
 1927 North American Datum  
 To place on the predicted North American Datum 1983, move the projection lines 6 meters west  
 There may be private inholdings within the boundaries of the National or State reservations shown on this map.

NATIONAL GEOGRAPHIC VERTICAL DATUM OF 1929 ELEVATIONS SHOWN TO THE NEAREST METER

THIS MAP COMPLIES WITH NATIONAL MAP ACCURACY STANDARDS


CONVERSION TABLE		DECLINATION DIAGRAM		ADJOINING MAPS	
Meters	Feet	UTM	MILES	1	2
1	3.2808	1	1	1	1
2	6.5617	2	2	2	2
3	9.8425	3	3	3	3
4	13.1234	4	4	4	4
5	16.4042	5	5	5	5
6	19.6851	6	6	6	6
7	22.9659	7	7	7	7
8	26.2468	8	8	8	8
9	29.5276	9	9	9	9
10	32.8085	10	10	10	10

To convert meters to feet multiply by 3.2808  
 To convert feet to meters multiply by 0.3048

UTM grid convergency (GN) and 1983 magnetic declination (MN) at center of map diagram is approximate

1 Alma  
 2 Flint  
 3 Crowell  
 4 Lansing  
 5 Lake St. Clair North  
 6 Jackson  
 7 Detroit  
 8 Lake St. Clair South

FOR SALE BY U.S. GEOLOGICAL SURVEY RESTON, VIRGINIA 22092



### Topographic Map Symbol

- Primary highway, hard surface
- Secondary highway, hard surface
- Light duty road, principal street, hard or improved surface
- Other road or street, dirt
- Route marker, Interstate, U.S. State
- Railroad, standard gage, narrow gage
- Bridge, overpass, underpass
- Tunnel, road, railroad
- Built up area, locality, elevation
- Airport, landing field, landing strip
- National boundary
- State boundary
- County boundary
- National or State reservation boundary
- Land grant boundary
- U.S. public lands survey, range, township, section
- Range, township, section line, protracted
- Power transmission line, pipeline
- Dam, dam with lock
- Cemetery, building
- Well, water well, spring
- Mine shaft, adit or cave, mine, quarry, gravel pit
- Campground, picnic area, U.S. location monument
- Ruin, cliff dwelling
- Distorted surface, strip mine, lava, sand
- Contours, index, intermediate, supplementary
- Bathymetric contour, index, intermediate
- Stream, lake, perennial, intermittent
- Rapid, large and small; falls, large and small
- Area to be submerged, marsh, swamp
- Land subject to controlled inundation; woodland
- Snake, meander
- Orchard, vineyard

A pamphlet describing topographic maps is available on request UNITED STATES, Topo. 1:100,000. Pontiac, MI. 1985