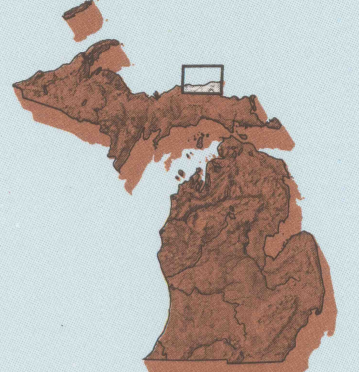




# Two Hearted River MICHIGAN

1:100 000-scale planimetric map



30 X 60 MINUTE QUADRANGLE SHOWING

- Elevations in meters
- Highways, roads and other manmade structures
- Water features
- Woodland areas
- Geographic names



GEOLOGICAL SURVEY

1985

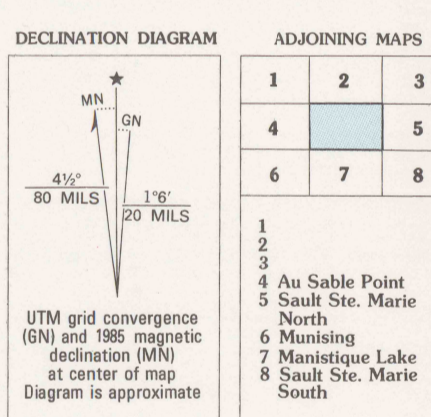
Produced by the United States Geological Survey  
 Compiled from USGS 1:24 000-scale topographic maps dated 1951-1975. Planimetry revised from aerial photographs taken 1983 and other source data. Revised information not field checked. Map edited 1985  
 Projection and 10 000-meter grid, zone 16, Universal Transverse Mercator  
 25 000-foot grid ticks based on Michigan coordinate system, north zone  
 1927 North American Datum  
 To place on the predicted North American Datum 1983, move the projection lines 4 meters north and 4 meters east  
 There may be private inholdings within the boundaries of the National or State reservations shown on this map

NATIONAL GEODETIC VERTICAL DATUM OF 1929  
 ELEVATIONS SHOWN TO THE NEAREST METER

THIS MAP COMPLIES WITH NATIONAL MAP ACCURACY STANDARDS


Meters	Feet
1	3.2808
2	6.5617
3	9.8425
4	13.1234
5	16.4042
6	19.6850
7	22.9659
8	26.2467
9	29.5275
10	32.8084

To convert meters to feet multiply by 3.2808  
 To convert feet to meters multiply by 0.3048



ADJOINING MAPS		
1	2	3
4	5	6
7	8	9

1 Au Sable Point  
 2 Au Sable Point North  
 3 Au Sable Point North  
 4 Au Sable Point North  
 5 Au Sable Point North  
 6 Munising Lake  
 7 Munising Lake  
 8 Au Sable Point South



## Topographic Map Symbols

- Primary highway, hard surface
- Secondary highway, hard surface
- Light duty road, principal street, hard or improved surface
- Other road or street, trail
- Route marker: Interstate, U.S., State
- Railroad: standard gage; narrow gage
- Bridge; overpass; underpass
- Tunnel: road; railroad
- Built up area; locality; elevation
- Airport; landing field; landing strip
- National boundary
- State boundary
- County boundary
- National or State reservation boundary
- Land grant boundary
- U.S. public lands survey: range, township, section
- Range; township; section line; protracted
- Power transmission line; pipeline
- Dam; dam with lock
- Cemetery; building
- Windmill; water well; spring
- Mine shaft; adit or cave; mine, quarry; gravel pit
- Campground; picnic area; U.S. location monument
- Ruin; old dwelling
- Distorted surface: strip mine, lava, sand
- Contours: index, intermediate, supplementary
- Bathymetric contours: index, intermediate
- Stream, lake: perennial, intermittent
- Rapids, large and small; falls, large and small
- Area to be submerged; marsh, swamp
- Land subject to controlled inundation; woodland
- Scrub; mangrove
- Orchard; vineyard

A pamphlet describing topographic maps is available on request  
 UNITED STATES, Topo. 1:100,000,  
 Two Hearted River, MI. 1985  
 Copy 1