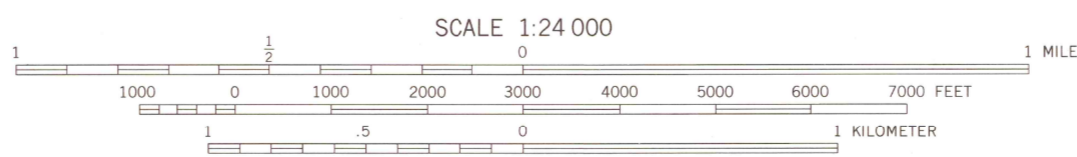
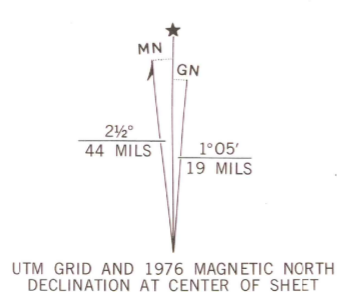





Produced and published by the Geological Survey

Orthophotograph prepared from 1:80,000-scale aerial photograph taken May 9, 1976  
Projection and 10,000-foot grid ticks: Michigan coordinate system, south zone (Lambert conformal conic) 1000-meter Universal Transverse Mercator grid, zone 16. 1927 North American datum  
Photomagey rectified by optical scanning which may produce double or mismatched images; use the mean of image positions for map point



THIS MAP COMPLIES WITH NATIONAL MAP ACCURACY STANDARDS  
FOR SALE BY U. S. GEOLOGICAL SURVEY, RESTON, VIRGINIA 22092  
AND BY THE GEOLOGICAL SURVEY DIVISION  
MICHIGAN DEPARTMENT OF NATURAL RESOURCES, LANSING, MICHIGAN 48909



PRINCIPAL NUMBERED HIGHWAYS  
Interstate Route U. S. Route State Route

This quadrangle area also covered by SW/4 of Big Rapids 1:62,500-scale topographic map

BIG RAPIDS SW, MICH.  
N4330-W8522.5/7.5

1976

AMS 3971 III SW-SERIES V062