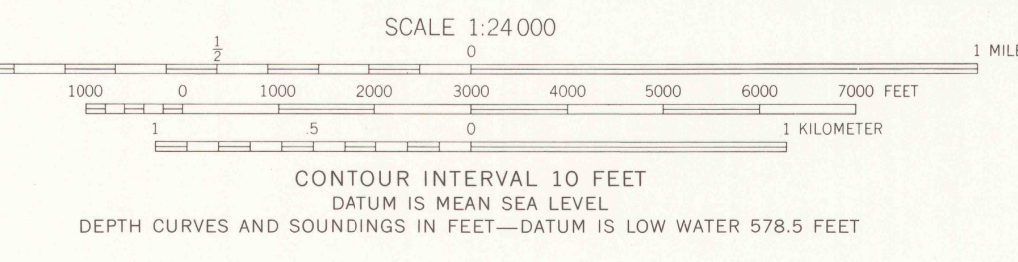
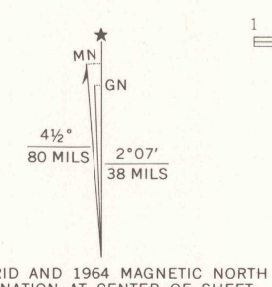





Mapped, edited, and published by the Geological Survey
Control by USGS, USC&GS, and U. S. Lake Survey
Topography by photogrammetric methods from aerial
photographs taken 1954-55. Field checked 1964
Selected hydrographic data compiled from U. S. Lake Survey
Chart 61 (1961). This information is not intended
for navigational purposes.
Polyconic projection. 1927 North American datum
10,000-foot grid based on Michigan coordinate system, east zone
1000-meter Universal Transverse Mercator grid ticks,
zone 17, shown in blue
Fine red dashed lines indicate selected fence and field lines where
generally visible on aerial photographs. This information is unchecked



ROAD CLASSIFICATION
Medium-duty ——— Light-duty ———
Unimproved dirt ———
State Route

DE TOUR VILLAGE, MICH.
N4552.5-W8352.5/7.5



THIS MAP COMPLIES WITH NATIONAL MAP ACCURACY STANDARDS
FOR SALE BY U. S. GEOLOGICAL SURVEY, WASHINGTON, D. C. 20242
A FOLDER DESCRIBING TOPOGRAPHIC MAPS AND SYMBOLS IS AVAILABLE ON REQUEST

1964
AMS 4275 1V NW-SERIES V862