
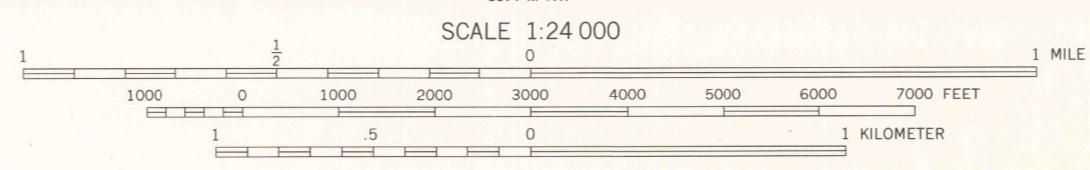
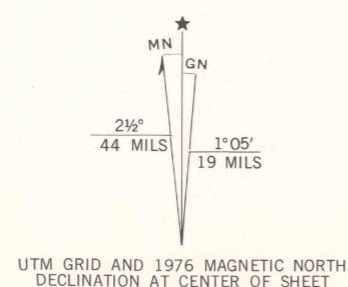




Produced and published by the Geological Survey
Orthophoto prepared from 1:80,000-scale
aerial photograph taken May 9, 1976
Projection: Michigan coordinate system, south zone
(Lambert conformal conic)
10,000-foot grid ticks based on Michigan coordinate
system, south and central zones
1000-meter Universal Transverse Mercator grid,
zone 16. 1927 North American datum
Photomagey rectified by optical scanning
which may produce double or mismatched images;
use the mean of image positions for map point



PRINCIPAL NUMBERED HIGHWAYS
Interstate Route U.S. Route State Route

This quadrangle area also covered by SW/4
of Evart 1:62,500-scale topographic map

THIS MAP COMPLIES WITH NATIONAL MAP ACCURACY STANDARDS
FOR SALE BY U.S. GEOLOGICAL SURVEY, RESTON, VIRGINIA 22092
AND BY THE GEOLOGICAL SURVEY DIVISION
MICHIGAN DEPARTMENT OF NATURAL RESOURCES, LANSING, MICHIGAN 48909

EVART SW, MICH.
N4345-W8522.5/7.5

1976

AMS 3971 IV SW-SERIES V062