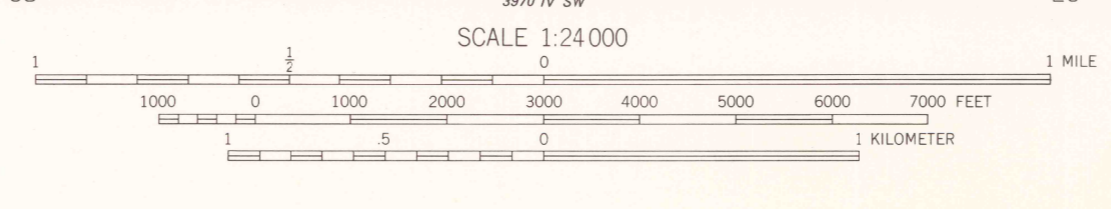
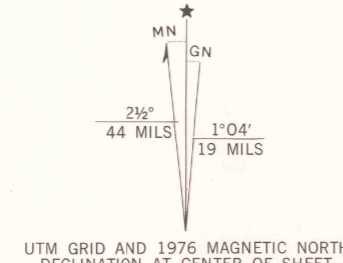





Produced and published by the Geological Survey

Orthophotograph prepared from 1:80,000-scale aerial photograph taken May 9, 1976
Projection and 10,000-foot grid ticks: Michigan coordinate system, south zone (Lambert conformal conic) 1000-meter Universal Transverse Mercator grid, zone 16. 1927 North American datum
Photom imagery rectified by optical scanning which may produce double or mismatched images; use the mean of image positions for map point



THIS MAP COMPLIES WITH NATIONAL MAP ACCURACY STANDARDS
FOR SALE BY U. S. GEOLOGICAL SURVEY, RESTON, VIRGINIA 22092
AND BY THE GEOLOGICAL SURVEY DIVISION
MICHIGAN DEPARTMENT OF NATURAL RESOURCES, LANSING, MICHIGAN 48909



PRINCIPAL NUMBERED HIGHWAYS
Interstate Route U.S. Route State Route

This quadrangle area also covered by NW/4 of Howard City 1:62,500-scale topographic map

HOWARD CITY NW, MICH.
N4322.5-W8522.5/7.5

1976

AMS 3970 IV NW-SERIES V062