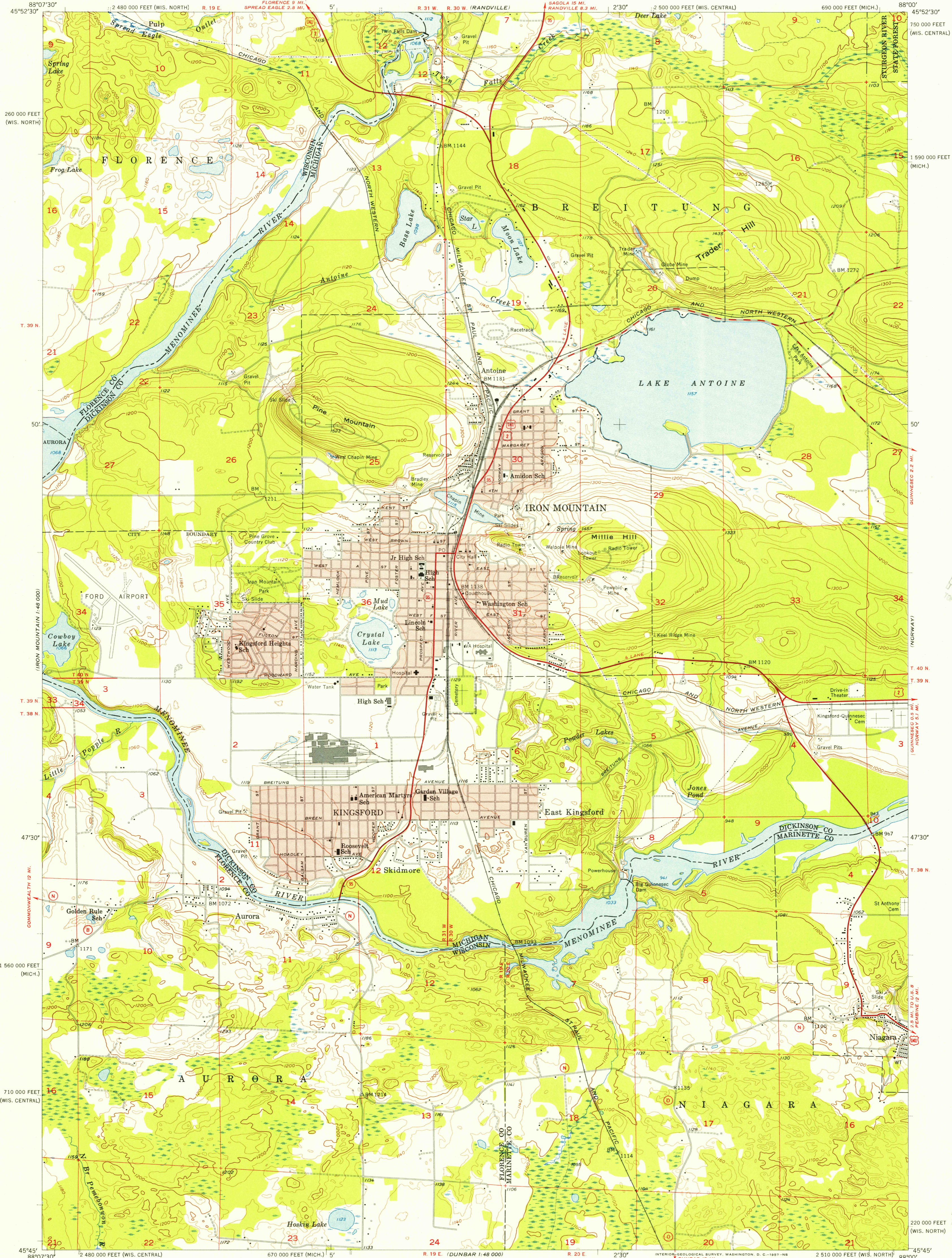


UNITED STATES
DEPARTMENT OF THE INTERIOR
GEOLOGICAL SURVEY

IRON MOUNTAIN QUADRANGLE
MICHIGAN-WISCONSIN
7.5 MINUTE SERIES (TOPOGRAPHIC)



Mapped, edited, and published by the Geological Survey

Control by USGS and USC&GS


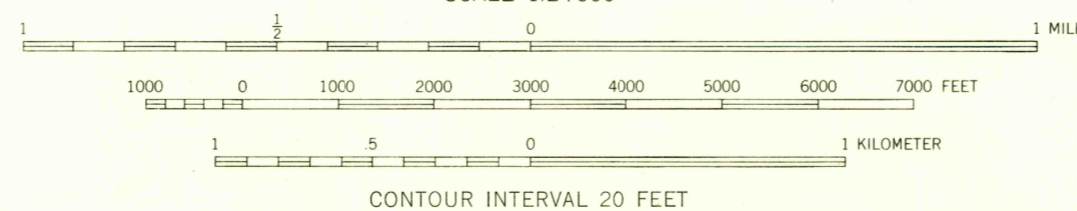
Topography from aerial photographs by multiplex methods

Aerial photographs taken 1951. Field check 1955

Polycyclic projection. 1927 North American datum

10,000-foot grids based on Michigan coordinate system, west zone, and Wisconsin coordinate system, north and central zones

Red tint indicates areas in which only landmark buildings are shown



ROAD CLASSIFICATION	
Heavy-duty	Light-duty
Medium-duty	Unimproved dirt
U.S. Route	State Route

IRON MOUNTAIN, MICH.-WIS.
N4545-W8800/7.5

1955

MAR 7 1957

3155