




CONVERSION GRAPH  
(1 meter = 3.28 feet)

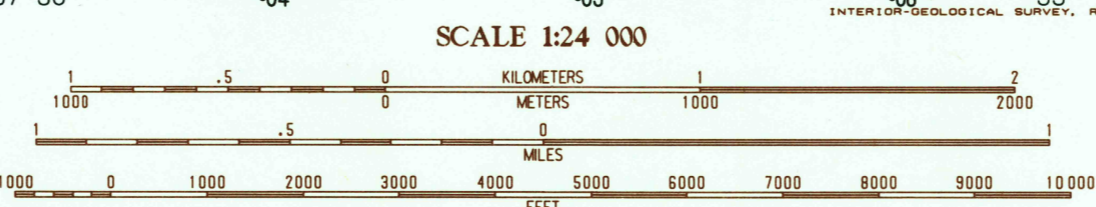


Meters	Feet
1	3.2808
2	6.5617
3	9.8425
4	13.1234
5	16.4042
6	19.6850
7	22.9659
8	26.2467
9	29.5276
10	32.8084

EXAMPLE: Convert 479 meters to feet  
479 = 400 + 70 + 9  
400m = 1312 ft  
70m = 229 ft  
9m = 29 ft  
479m = 1571 ft

PRODUCED BY THE UNITED STATES GEOLOGICAL SURVEY CONTROL BY USGS AND NOS/NOAA COMPILED FROM AERIAL PHOTOGRAPHS TAKEN 1978 FIELD CHECKED 1982 MAP EDITED 1985 PROJECTION UNIVERSAL TRANSVERSE MERCATOR GRID 1000-METER UNIVERSAL TRANSVERSE MERCATOR 1800-FOOT STATE GRID TICKS MICHIGAN NORTH ZONE UTM GRID DECLINATION 0°03' EAST 1984 MAGNETIC NORTH DECLINATION 2°30' WEST VERTICAL DATUM NATIONAL GEODETIC VERTICAL DATUM OF 1989 HORIZONTAL DATUM 1927 NORTH AMERICAN DATUM To place on the predicted North American Datum of 1983, move the projection lines as shown by dashed corner ticks (6 meters north and 6 meters east) There may be private inholdings within the boundaries of any Federal and State Reservations shown on this map

**PROVISIONAL MAP**  
Produced from original manuscript drawings. Information shown as of date of field check.



SCALE 1:24 000  
KILOMETERS  
METERS  
MILES




QUADRANGLE LOCATION

1	2	3	Perkins
			Rapid River
			Emigon
			Gladstone
			Ogenitz
			Escanaba
			Peonanda Point
			Chippewa Point

CONTOURS AND ELEVATIONS IN METERS  
ROAD LEGEND  
Improved Road  
Unimproved Road  
Trail  
Interstate Route  
U.S. Route  
State Route

MAYWOOD, MICHIGAN  
PROVISIONAL EDITION 1985  
45086-G8-TM-024



CONTOUR INTERVAL 3 METERS  
SUPPLEMENTARY CONTOUR INTERVAL 1.5 METERS  
178.5 METER SUPPLEMENTARY CONTOUR ALONG SHORELINE  
CONTROL AND FIELD ESTABLISHED ELEVATIONS SHOWN TO THE NEAREST 0.1 METER  
OTHER ELEVATIONS SHOWN TO THE NEAREST 0.5 METER  
To convert meters to feet multiply by 3.2808  
To convert feet to meters multiply by 0.3048  
THIS MAP COMPLIES WITH NATIONAL MAP ACCURACY STANDARDS FOR SALE BY U.S. GEOLOGICAL SURVEY, RESTON, VIRGINIA 22092 AND GEOLOGICAL SURVEY DIVISION  
MICHIGAN DEPARTMENT OF NATURAL RESOURCES, LANSING, MICHIGAN 48909