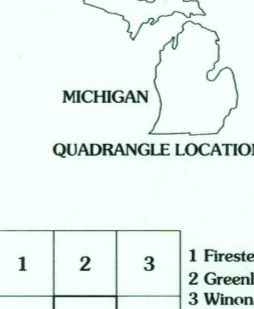
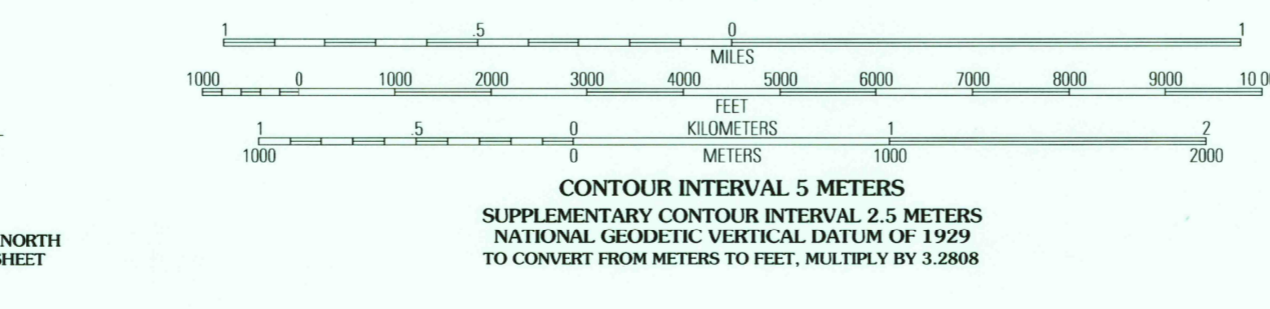



89° 07' 30" 1 470 000 FEET 339 340 341 342 343 344 345 346 89° 00' 46° 37' 30" 1 490 000 FEET 339 340 341 342 343 344 345 346 89° 00' 46° 37' 30"

Produced by the United States Geological Survey 1982
Revision within and adjacent to National Forest System lands
by USDA Forest Service 1999

Topography compiled 1976. Planimetry derived from imagery taken 1999 and other sources. Public Land Survey System and survey control current as of 2001. Boundaries current as of 2001.
North American Datum of 1927 (NAD 27). Projection and 10 000-foot ticks: Michigan coordinate system, north zone (Lambert conformal conic). Blue 1000-meter Universal Transverse Mercator ticks, zone 16.
North American Datum of 1983 (NAD 83) is shown by dashed corner ticks. The values of the shift between NAD 27 and NAD 83 for 7.5-minute intersections are obtainable from National Geodetic Survey NADCON software.

Non-National Forest System lands within the National Forest Inholdings may exist in other National or State reservations.
This map is not a legal land line or ownership document. Public lands are subject to change and leasing, and may have access restrictions; check with local offices. Obtain permission before entering private lands.



MICHIGAN
QUADRANGLE LOCATION

1	2	3
4	5	6
7	8	

- HIGHWAYS AND ROADS**
- Interstate
 - U. S.
 - State
 - National Forest, suitable for passenger cars
 - National Forest, suitable for high clearance vehicles
 - National Forest Trail

- Primary highway
- Secondary highway
- Light-duty road
- Composition: Unspecified
- Paved
- Gravel
- Dirt
- Unimproved; 4 wheel drive
- Trail
- Gate; Barrier

THIS MAP COMPLIES WITH NATIONAL MAP ACCURACY STANDARDS
FOR SALE BY U.S. GEOLOGICAL SURVEY, P.O. BOX 25286, DENVER, COLORADO 80225
AND GEOLOGICAL SURVEY DIVISION
MICHIGAN DEPARTMENT OF NATURAL RESOURCES, LANSING, MICHIGAN 48909
A FOLDER DESCRIBING TOPOGRAPHIC MAPS AND SYMBOLS IS AVAILABLE ON REQUEST

USGS Library
Reston, VA.
Topo Archive

ISBN 0-407-77830-9
9 780607 978308

3 1818 00422507 2

MC KEEVER, MI
1999
46089-F1-TM-024
NIMA 3177 II NE-SERIES V862

OCT 28 2004