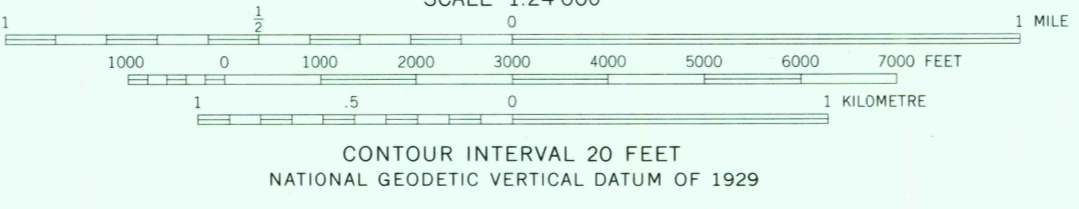
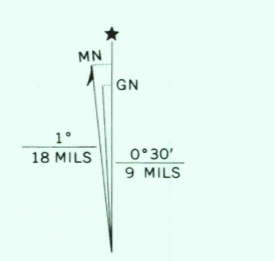
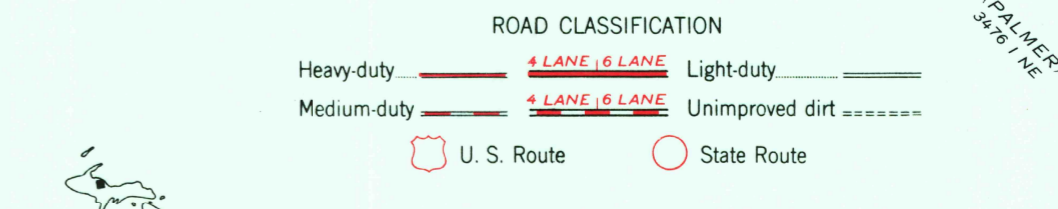


Mapped, edited, and published by the Geological Survey
Control by USGS and USC&GS
Topography from aerial photographs by multiplex methods
Aerial photographs taken 1951-1952. Field check 1954
Polyconic projection. 1927 North American datum
10,000-foot grid based on Michigan coordinate system,
north zone
Red tint indicates area in which only
landmark buildings are shown
1000-metre Universal Transverse Mercator grid ticks,
zone 16, shown in blue
Revisions shown in purple compiled from aerial photographs
taken 1975. This information not field checked



THIS MAP COMPLIES WITH NATIONAL MAP ACCURACY STANDARDS
FOR SALE BY U. S. GEOLOGICAL SURVEY, RESTON, VIRGINIA 22092
A FOLDER DESCRIBING TOPOGRAPHIC MAPS AND SYMBOLS IS AVAILABLE ON REQUEST



USGS
Historical File
Topographic Division

NEGAUNEE SW, MICH.
SW/4 NEGAUNEE 15' QUADRANGLE
N4630-W8737.5/7.5
1954
PHOTOREVISED 1975
AMS 3477 II SW—SERIES V862

2920
SEP 22 1977