

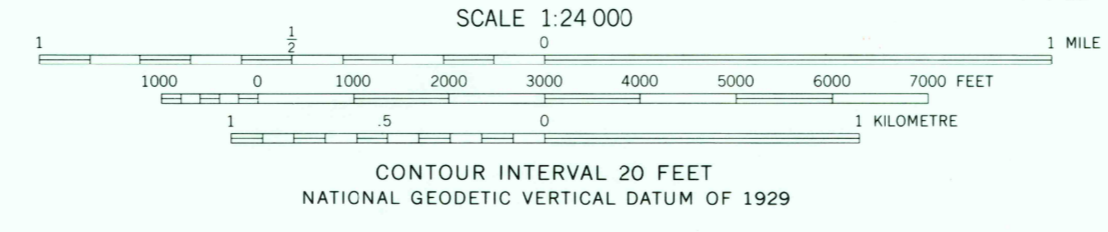
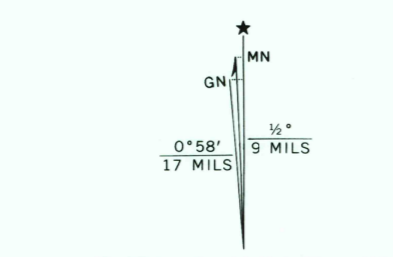


Mapped by the Geological Survey
1946


ROAD CLASSIFICATION
Dependable hard surface 1947
Main-city road
Secondary hard surface
All-weather road
Dirt road
More than two lanes indicated along road with tick at point of change
Revisions shown in purple compiled from aerial photographs taken 1975. This information not field checked.

ROAD CLASSIFICATION
Dry-weather roads
Loose surface graded
Unimproved graded
Dirt road
State Route

U.S. Route 15
State Route 28



FOR SALE BY U.S. GEOLOGICAL SURVEY
DENVER, COLORADO 80225, OR RESTON, VIRGINIA 22092
A FOLDER DESCRIBING TOPOGRAPHIC MAPS AND SYMBOLS IS AVAILABLE ON REQUEST



Photocopy projection, 1927 North American datum,
10,000-foot grid based on Michigan coordinate system,
north zone
1000-metre Universal Transverse Mercator grid ticks,
zone 16, metre in blue

PHOENIX, MICH.

47088-D3-TF-024
PHOTOINSPECTED 1980
1946
PHOTOREVISED 1975
DMA 3378 IV NE--SERIES V862