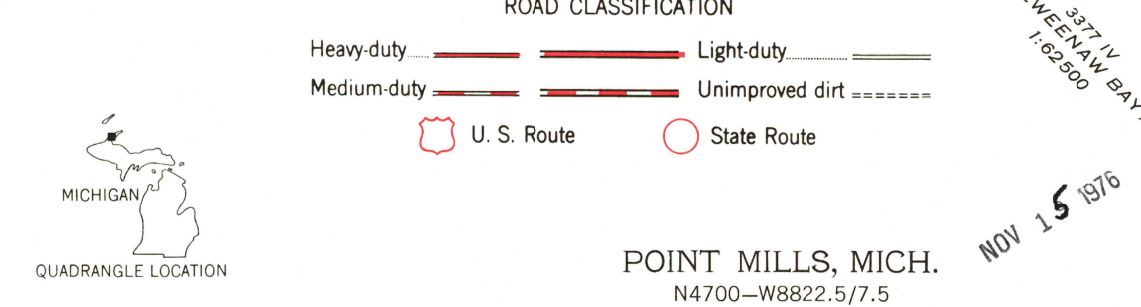
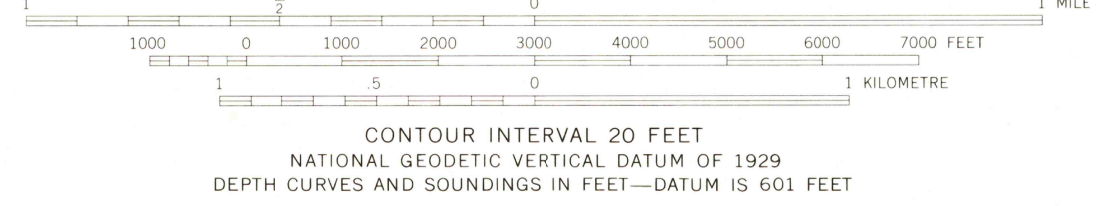
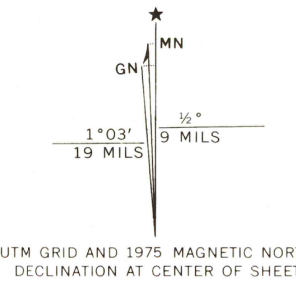




Mapped, edited, and published by the Geological Survey
Control by USGS, USC&GS, and Michigan Geodetic Survey
Topography from aerial photographs by Kelsh plotter
Aerial photographs taken 1951 and 1953. Field checked 1954
Hydrography from U. S. Lake Survey Chart 944 (1:30 000)
Polyconic projection. 1927 North American datum
10,000 foot grid based on Michigan coordinate system,
north zone
1000-metre Universal Transverse Mercator grid ticks,
zone 16, shown in blue
Unchecked elevations are shown in brown
Revisions shown in purple compiled from aerial photographs
taken 1975. This information not field checked



POINT MILLS, MICH.
N4700-W8822.5/7.5

USGS
Historical File
Topographic Division
1954
PHOTOREVISED 1975
AMS 3378 III SW—SERIES V862

NOV 15 1975

THIS MAP COMPLIES WITH NATIONAL MAP ACCURACY STANDARDS
FOR SALE BY U. S. GEOLOGICAL SURVEY, RESTON, VIRGINIA 22092
A FOLDER DESCRIBING TOPOGRAPHIC MAPS AND SYMBOLS IS AVAILABLE ON REQUEST