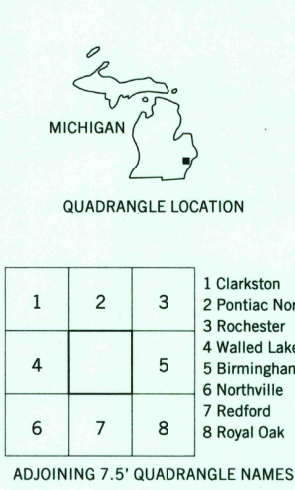
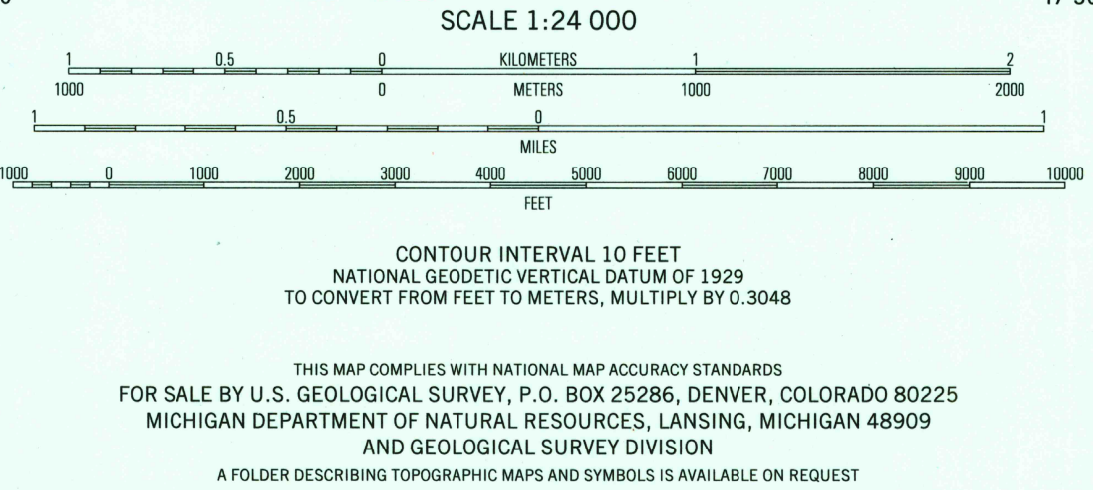
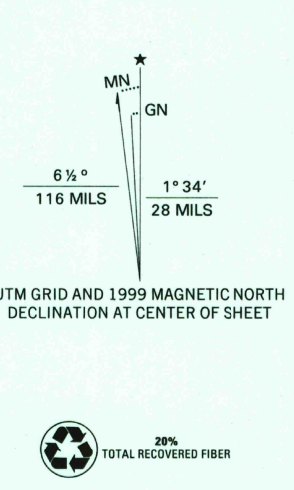


Produced by the United States Geological Survey  
Topography compiled 1967. Planimetry derived from imagery taken 1982 and other sources. Photospectroscopy using imagery dated 1997; no major culture or drainage changes observed. PLSS and survey control current as of 1968. Boundaries, other than corporate, revised 1999  
North American Datum of 1927 (NAD 27). Projection and 10 000-foot ticks: Michigan coordinate system, south zone (Lambert conformal conic)  
1000-meter Universal Transverse Mercator grid, zone 17  
North American Datum of 1983 (NAD 83) is shown by dashed corner ticks. The values of the shift between NAD 27 and NAD 83 for 7.5-minute intersections are obtainable from National Geodetic Survey NADCON software  
There may be private inholdings within the boundaries of the National or State reservations shown on this map  
Information shown in purple may not meet USGS content standards and may conflict with previously mapped contours



**ROAD CLASSIFICATION**

Primary highway hard surface	Light-duty road, hard or improved surface
Secondary highway hard surface	Unimproved road
Interstate Route	U.S. Route
	State Route

**QUADRANGLE LOCATION**

1	2	3
4	5	6
7	8	9

1 Clarkston  
2 Pontiac North  
3 Rochester  
4 Walled Lake  
5 Birmingham  
6 Northville  
7 Redford  
8 Royal Oak

**PONTIAC SOUTH, MI**  
1997  
NIMA 4369 III SE-SERIES V862

RECEIVED  
JUL 31 1999  
USGS NWED  
HISTORICAL MAP ARCHIVES

