
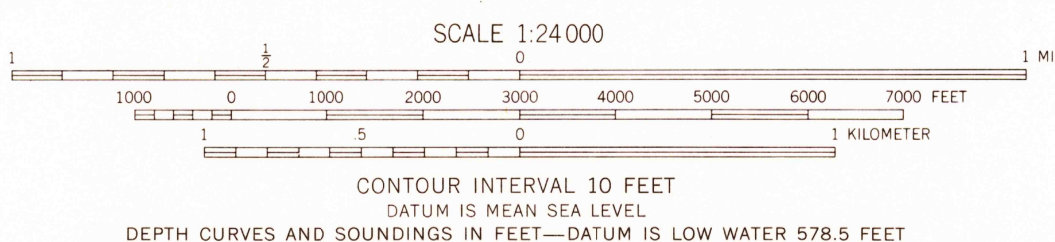
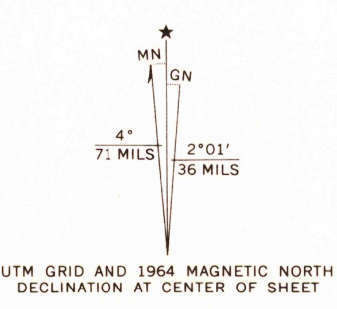




Mapped, edited, and published by the Geological Survey  
Control by USGS and USC&GS  
Topography by photogrammetric methods from aerial  
photographs taken 1954-55. Field checked 1964  
Selected hydrographic data compiled from U.S. Lake Survey  
Charts 60, 61, and 601 (1961). This information is not intended  
for navigational purposes  
Polyconic projection. 1927 North American datum  
10,000-foot grid based on Michigan coordinate system, north zone  
1000-meter Universal Transverse Mercator grid ticks,  
zone 16, shown in blue



ROAD CLASSIFICATION  
Medium-duty — Unimproved dirt —  
State Route

THIS MAP COMPLIES WITH NATIONAL MAP ACCURACY STANDARDS  
FOR SALE BY U.S. GEOLOGICAL SURVEY, WASHINGTON, D. C. 20242  
A FOLDER DESCRIBING TOPOGRAPHIC MAPS AND SYMBOLS IS AVAILABLE ON REQUEST

PRENTISS BAY, MICH.  
N4552.5—W8407.5/7.5  
1964  
AMS 4175 1 NW—SERIES V862

2670  
FEB 10 1965  
U.S.G.S.  
FILE COPY  
TOPOGRAPHIC DIVISION