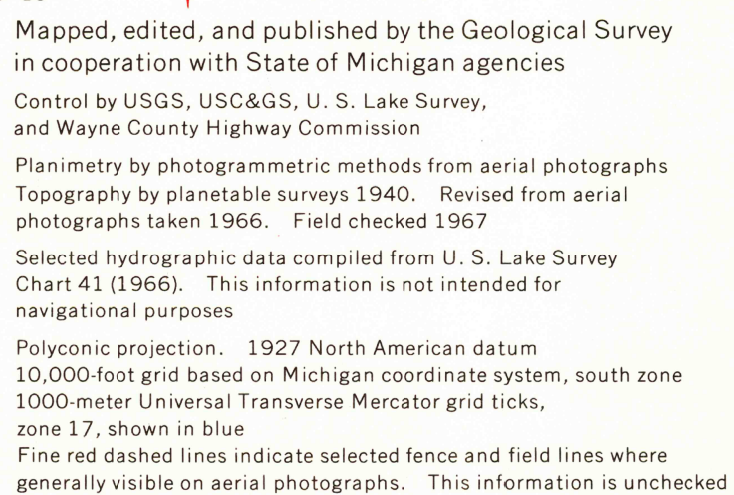






ROCKWOOD QUADRANGLE
MICHIGAN-ONTARIO
7.5 MINUTE SERIES (TOPOGRAPHIC)



CONTOUR INTERVAL 5 FEET
 DATUM IS MEAN SEA LEVEL
 DEPTH CURVES AND SOUNDINGS IN FEET—DATUM IS RIVER SURFACE AT
 FOLLOWING STAGES: LAKE ST. CLAIR—571.7 AND LAKE ERIE—568.6

THIS MAP COMPLIES WITH NATIONAL MAP ACCURACY STANDARDS
FOR SALE BY U. S. GEOLOGICAL SURVEY, RESTON, VIRGINIA 22092
A FOLDER DESCRIBING TOPOGRAPHIC MAPS AND SYMBOLS IS AVAILABLE ON REQUEST

Heavy-duty.....  Light-duty..... 
Medium-duty..... Unimproved dirt =====
 Interstate Route  State Route

ROCKWOOD, MICH. — ONT.
N4200—W8307.5/7.5

1967
PHOTOREVISED 1973
AMS 4368 II SW—SERIES V862

2/21/75

MAR 12 1975

3365-W
150-P
50-PLAN I.

2/21/75