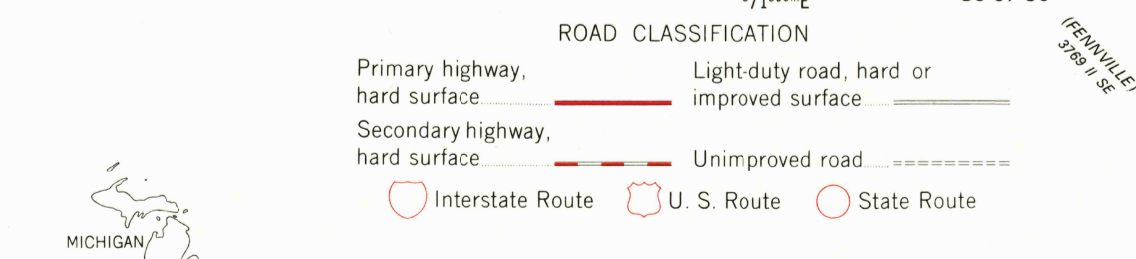
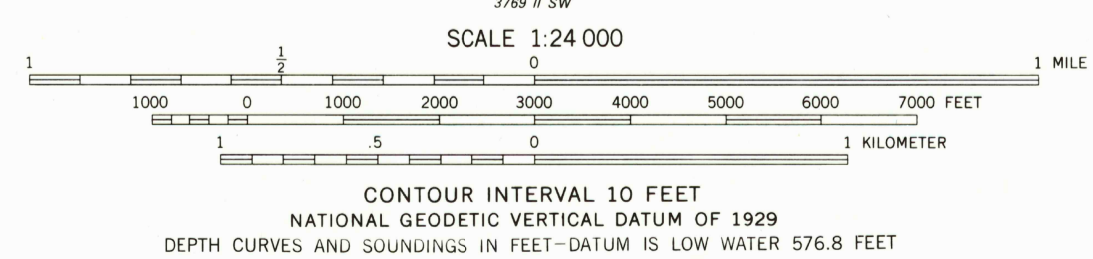
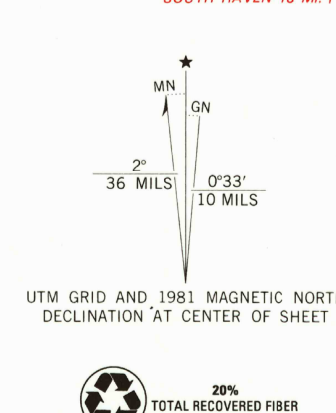




Mapped, edited, and published by the Geological Survey
Control by USGS and NOS/NOAA
Topography by photogrammetric methods from aerial photographs taken 1976. Field checked 1978. Map edited 1981
Selected hydrographic data compiled from NOS Chart 14906 (1979). This information is not intended for navigational purposes
Projection and 10,000-foot grid ticks: Michigan coordinate system, south zone (Lambert conformal conic)
1000-meter Universal Transverse Mercator grid, zone 16
1927 North American Datum
To place on the predicted North American Datum 1983 move the projection lines 1 meter north and 2 meters east as shown by dashed corner ticks
There may be private inholdings within the boundaries of the National or State reservations shown on this map



THIS MAP COMPLIES WITH NATIONAL MAP ACCURACY STANDARDS
FOR SALE BY U. S. GEOLOGICAL SURVEY, RESTON, VIRGINIA 22092
MICHIGAN DEPARTMENT OF NATURAL RESOURCES, LANSING, MICHIGAN 48909
A FOLDER DESCRIBING TOPOGRAPHIC MAPS AND SYMBOLS IS AVAILABLE ON REQUEST

SAUGATUCK, MICH.
NW/4 FENNVILLE 15' QUADRANGLE
N4237.5-W8607.5/7.5
1981
DMA 3769 II NW-SERIES V862

RECEIVED
DEC 31 1999
USGS MIND
MICHIGAN DEPARTMENT OF NATURAL RESOURCES
55151-07099816
1-855-676-6331