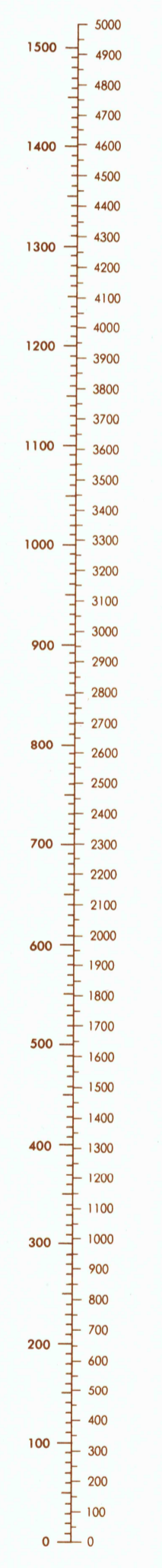


CONVERSION GRAPH
(1 meter = 3.28 feet)

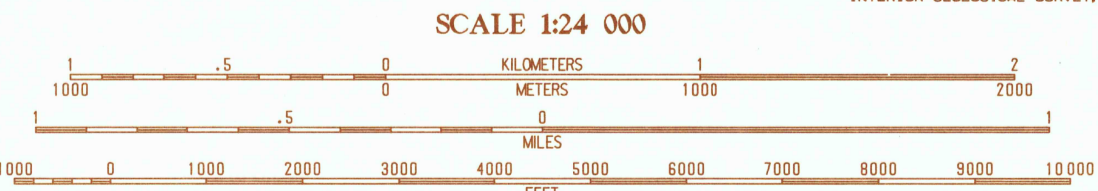


Meters	Feet
1	3.2808
2	6.5617
3	9.8425
4	13.1234
5	16.4042
6	19.6850
7	22.9659
8	26.2467
9	29.5276
10	32.8084

EXAMPLE: Convert 479 meters to feet
479 = 400 + 70 + 9
400m = 1312ft
70m = 229ft
9m = 29.5ft
479m = 1571ft

PRODUCED BY THE UNITED STATES GEOLOGICAL SURVEY CONTROL BY USGS AND NOS/NOAA COMPILED FROM AERIAL PHOTOGRAPHS TAKEN 1981 FIELD CHECKED 1981 MAP EDITED 1985 PROJECTION UNIVERSAL TRANSVERSE MERCATOR GRID: 1000-METER UNIVERSAL TRANSVERSE MERCATOR 10,000-FOOT STATE GRID TICKS MICHIGAN, SOUTH ZONE UTM GRID DECLINATION 099° EAST 1984 MAGNETIC NORTH DECLINATION 390° WEST VERTICAL DATUM NATIONAL GEODETIC VERTICAL DATUM OF 1929 HORIZONTAL DATUM 1927 NORTH AMERICAN DATUM To place on the predicted North American Datum of 1983, move the projection lines as shown by dashed corner ticks (1 meter north and 1 meter east) There may be private inholdings within the boundaries of any Federal and State reservations shown on this map

PROVISIONAL MAP
Produced from original manuscript drawings. Information shown as of date of field check.



SCALE 1:24 000
CONTOUR INTERVAL 3 METERS
CONTROL AND FIELD ESTABLISHED ELEVATIONS SHOWN TO THE NEAREST 0.1 METER OTHER ELEVATIONS SHOWN TO THE NEAREST 0.5 METER
To convert meters to feet multiply by 3.2808
To convert feet to meters multiply by 0.3048
THIS MAP COMPLETES WITH NATIONAL MAP ACCURACY STANDARDS FOR SALE BY U.S. GEOLOGICAL SURVEY, RESTON, VIRGINIA 22092 AND GEOLOGICAL SURVEY DIVISION MICHIGAN DEPARTMENT OF NATURAL RESOURCES, LANSING, MICHIGAN 48909


QUADRANGLE LOCATION

1	2	3	4	5	6	7	8
Big Prairie	Big Bend Park	Stanwood	Howard City	Sand Lake SW	Sand Lake	Coral	

ADJOINING 7.5' QUADRANGLE NAMES

CONTOURS AND ELEVATIONS IN METERS
ROAD LEGEND
Improved Road
Unimproved Road
Trail
Interstate Route U.S. Route State Route

TIFT CORNER, MICHIGAN
PROVISIONAL EDITION 1985
43085-D5-TM-024



RETURN TO:
NMD HISTORICAL MAP ARCHIVES
USGS NATIONAL CENTER, MS-522
RESTON, VA 22092