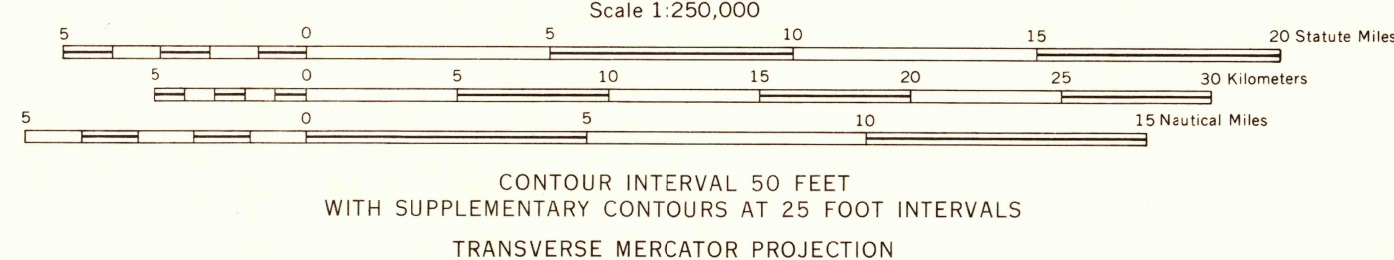
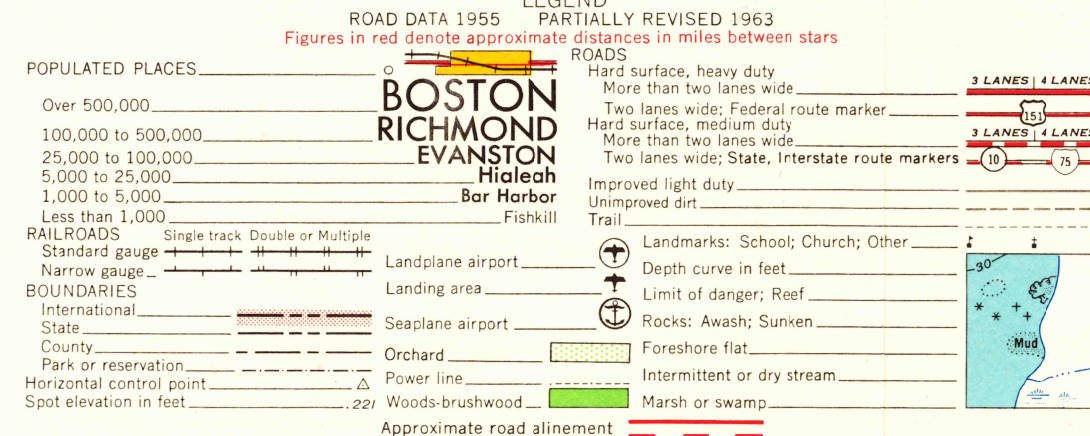




Prepared by the Army Map Service (LKBGN), Corps of Engineers, U.S. Army, Washington, D.C. Compiled in 1955 by photogrammetric methods and from U.S. Lake Survey Charts 70, 1954; 6, 1955. Horizontal and vertical control by USCGS and USCE. Photography field annotated 1955. Limited revision by U.S. Geological Survey 1963.

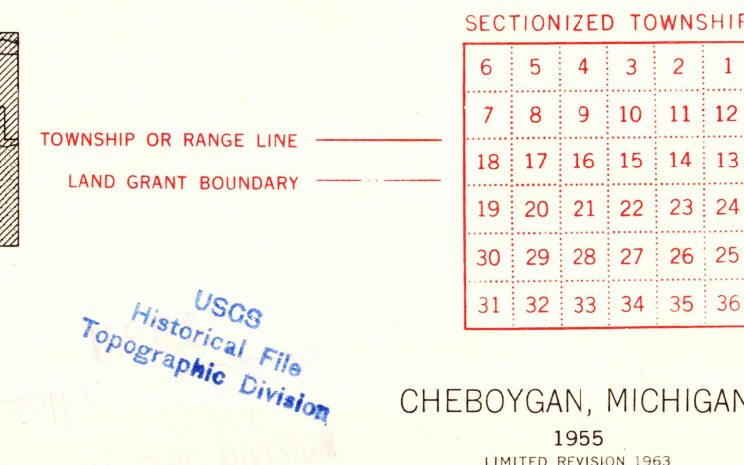
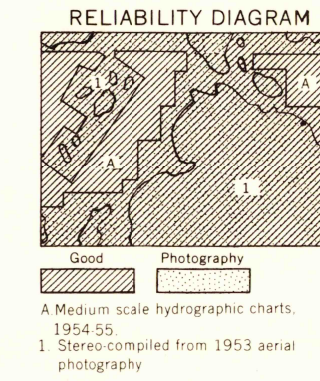
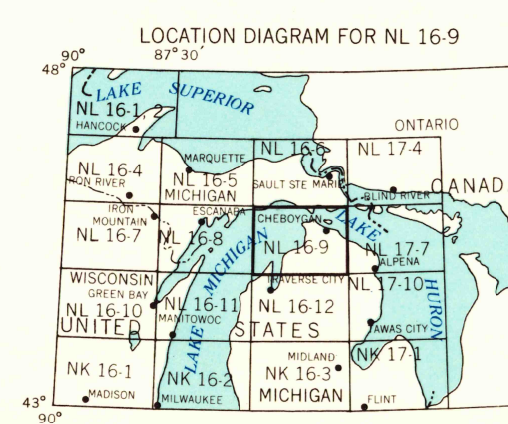
100,000-foot grids based on Michigan coordinate system, central and east zones.

10,000-meter Universal Transverse Mercator grid ticks, zone 16, shown in blue.



1960 MAGNETIC DECLINATION FOR THIS SHEET VARIES FROM 21°15' WESTERLY FOR THE CENTER OF THE WEST EDGE TO 4°45' WESTERLY FOR THE CENTER OF THE EAST EDGE. MEAN ANNUAL CHANGE IS NEGLECTABLE.

FOR SALE BY U.S. GEOLOGICAL SURVEY, WASHINGTON 25, D. C.



3970