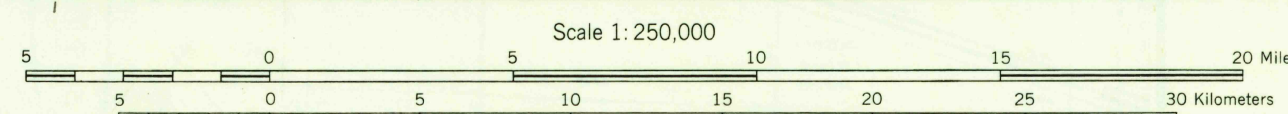
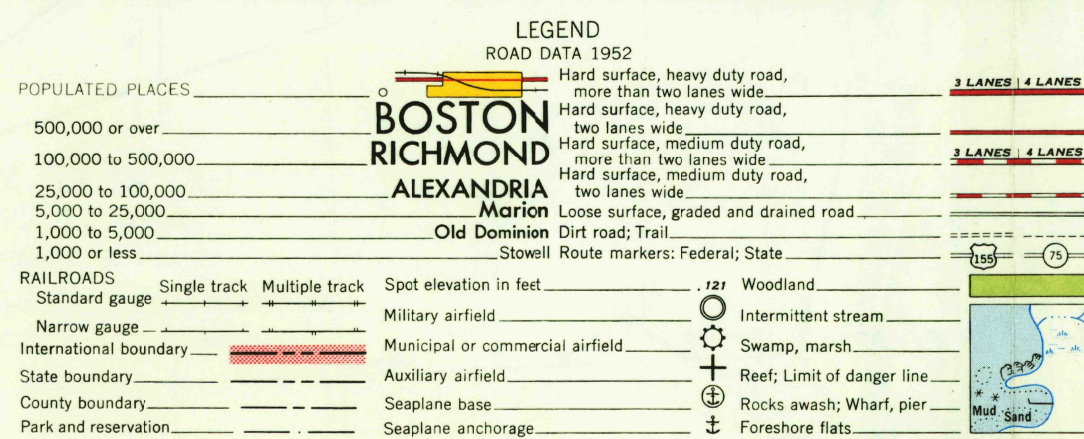


AMS V501

PRINTED BY ARMY MAP SERVICE, CORPS OF ENGINEERS, 1-54-757555

Prepared by the Army Map Service (AMS), Corps of Engineers, U. S. Army, Washington, D. C. Compiled in 1949 from United States Quadrangles, 1:250,000, 1:31,680 and 1:62,500, U. S. Geological Survey and Corps of Engineers, 1902, 1944; Canada, 1:63,360, Department of National Defense, 1909-1941; U. S. Lake Survey Charts, Chart Numbers 41, 42, 43, 1945; 51, 1946; County Highway Maps, 1940; and intelligence data to 1945. Planimetric detail partially revised by photo-planimetric methods. Aerial photography, 1940-1944. Road, railroad and aeronautical data verified by state authorities and Canadian Department of National Defense, 1952. Control by U. S. Geological Survey, U. S. Coast and Geodetic Survey.



CONTOUR INTERVAL 50 FEET  
WITH SUPPLEMENTARY CONTOURS AT 25 FOOT INTERVALS

TRANSVERSE MERCATOR PROJECTION

100,000-FOOT GRID BASED ON MICHIGAN COORDINATE SYSTEM, EAST ZONE

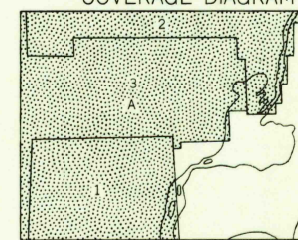
1960 MAGNETIC DECLINATION FOR THIS SHEET VARIES FROM 2°30' WESTERLY FOR THE CENTER OF THE WEST EDGE TO 1°45' WESTERLY FOR THE CENTER OF THE EAST EDGE. MEAN ANNUAL CHANGE 10'30" EASTERLY.

FOR SALE BY U. S. GEOLOGICAL SURVEY, WASHINGTON 25, D. C.

LOCATION DIAGRAM FOR NK 17-4 (40-J)



COVERAGE DIAGRAM



COMPILED METHODS

Photostereo  
Photogrammetric  
Map

A. Large scale topographic maps, 1:50,000-1:250,000, reliability good.  
Dates of aerial photography: 1:1944; 2:1941; 3:1940.

SECTIONIZED TOWNSHIP

6	5	4	3	2	1
7	8	9	10	11	12
18	17	16	15	14	13
19	20	21	22	23	24
30	29	28	27	26	25
31	32	33	34	35	36

DETROIT, UNITED STATES; CANADA  
MICHIGAN; ONTARIO

FILE COPY  
Inspection and Editing