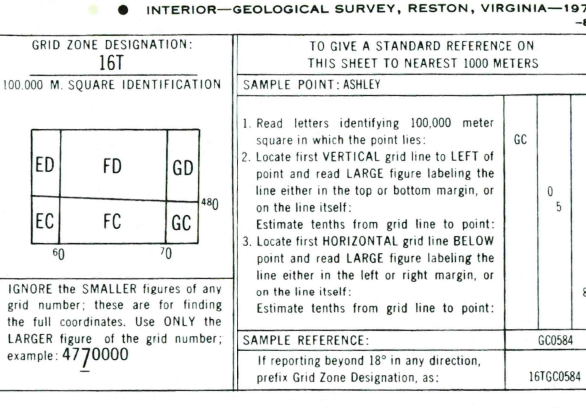
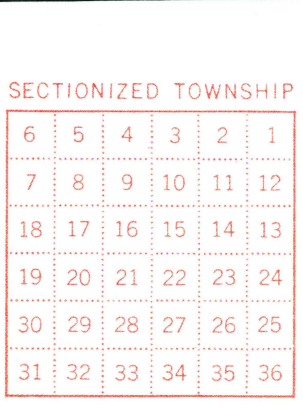
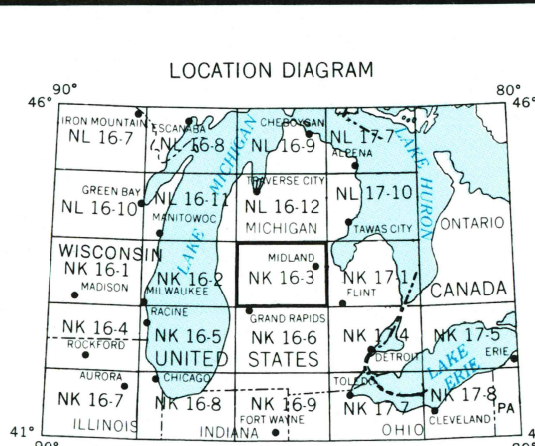
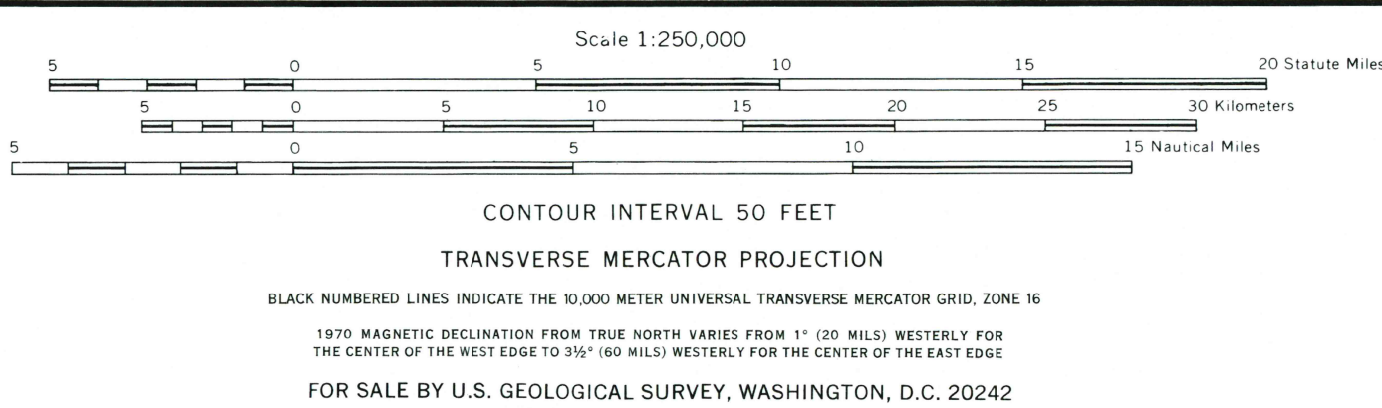
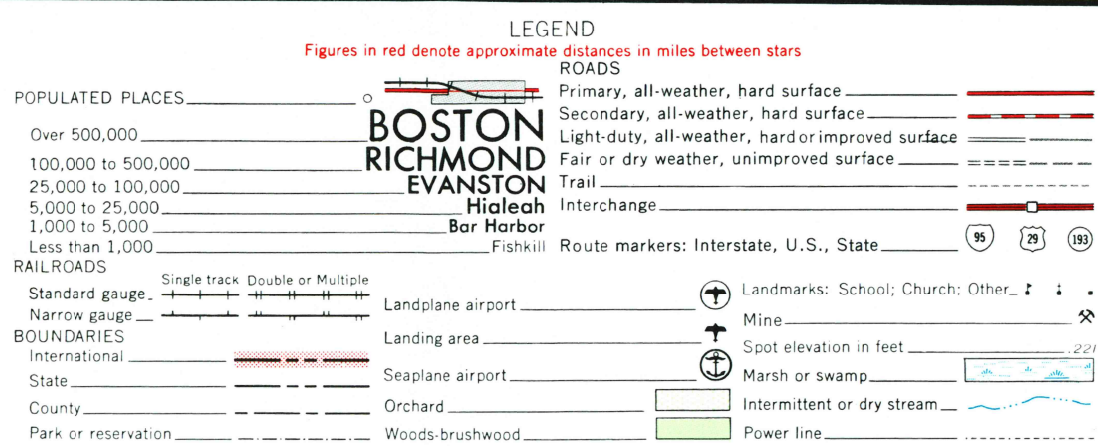


V501, EDITION 3
Prepared by the U.S. Army Topographic Command (BEGN), Washington, D.C. Compiled in 1955 by photogrammetric methods from aerial photographs taken 1953. Photographs field annotated 1954. Revised in 1971 by the U.S. Geological Survey from aerial photographs taken 1968-1970. Location of geodetic control established by government agencies is shown on corresponding 1:250,000-scale Geodetic Control Diagram



RETURN TO:
USGS AND HISTORICAL MAP ARCHIVES

7/9/84