

U. S. G. S.  
FILE COPY  
Inspection and Editing

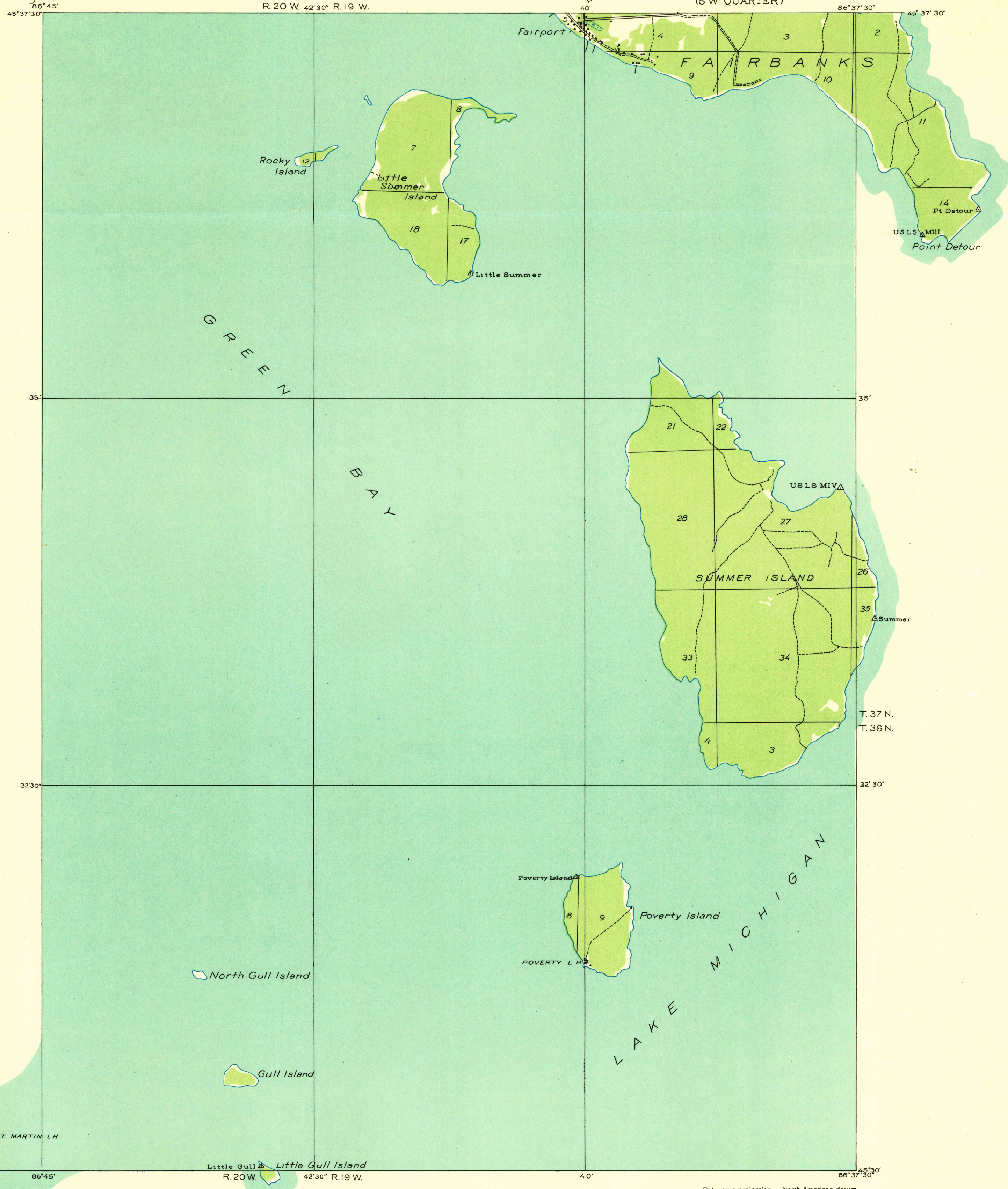
DEPARTMENT OF THE INTERIOR  
U. S. GEOLOGICAL SURVEY

STATE OF MICHIGAN  
DEPARTMENT OF CONSERVATION  
GEO. R. HOGARTH, DIRECTOR  
GEOLOGICAL SURVEY DIVISION, R. A. SMITH, STATE GEOLOGIST

MICHIGAN  
(DELTA COUNTY)  
BURNT BLUFF QUADRANGLE  
(SW QUARTER)

Peninsula Point NE

Advance sheet  
Subject to correction

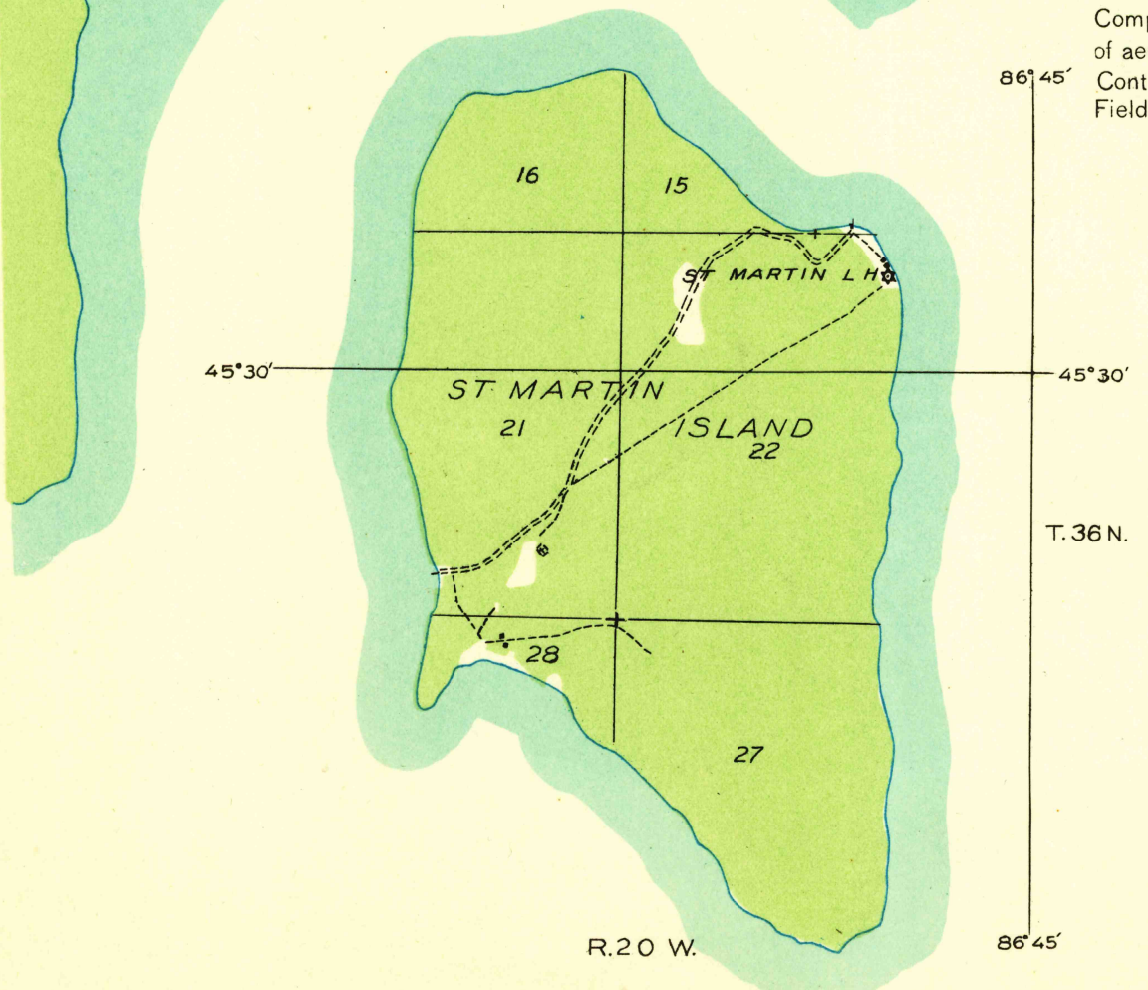


ST MARTIN LH

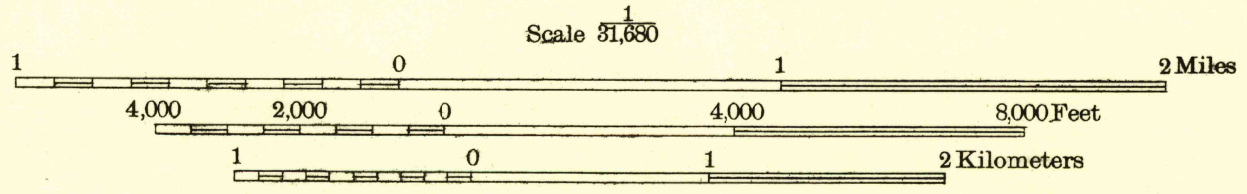
Little Gull Little Gull Island  
R.20 W. 42°30' R.19 W.

Glenn S. Smith, Division Engineer  
Compiled by U. S. Geological Survey after field examination  
of aerial photographs taken by Air Corps, U. S. Army  
Control by U. S. Lake Survey  
Field examination in 1932

Polyconic projection. North American datum



TRUE NORTH  
MAGNETIC NORTH  
APPROXIMATE MEAN  
DECLINATION, 1932



BURNT BLUFF, MICH.  
(S.W.)

USGS  
Historical File  
Topographic Division