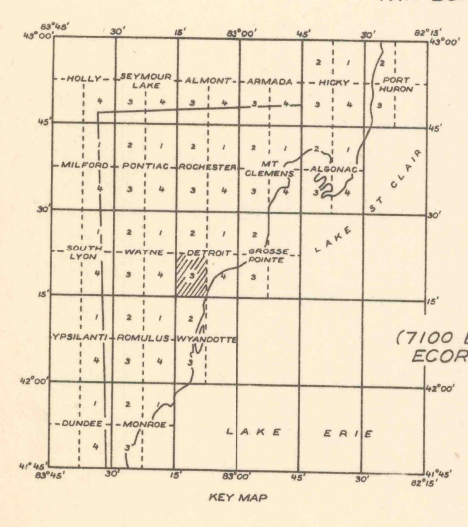
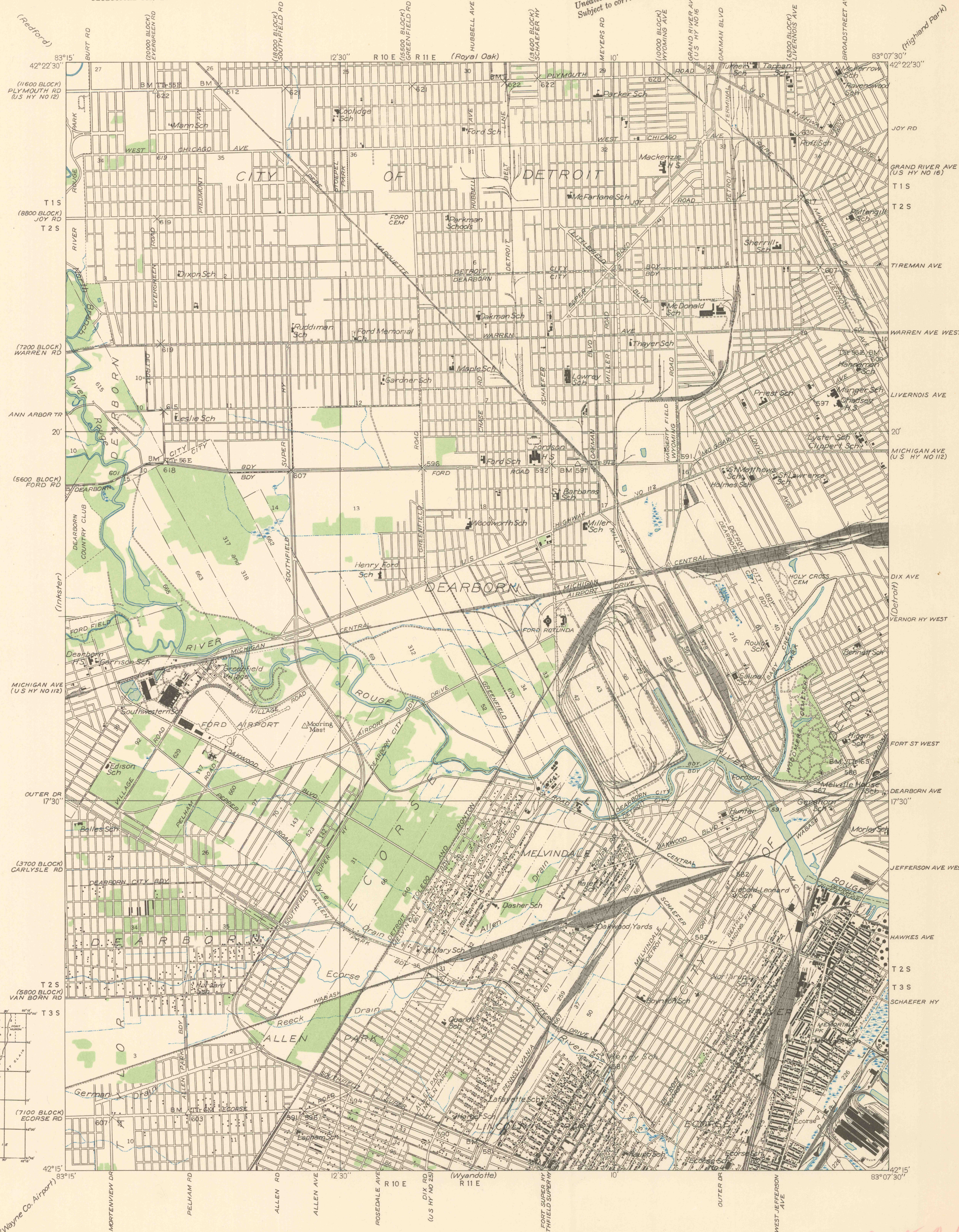
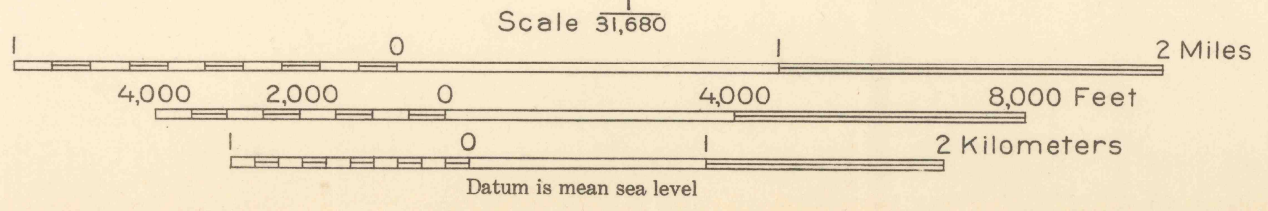


Unedited advance sheet
Subject to correction



Glenn S. Smith, Division Engineer
Compiled by Geological Survey from aerial photographs
Field examination in 1936

Land mark buildings only, shown in
the cities of Detroit and Dearborn



Polygonic projection, 1927 North American datum
APPROXIMATE MEAN DECLINATION, 1956
DEARBORN, MICH.

1215