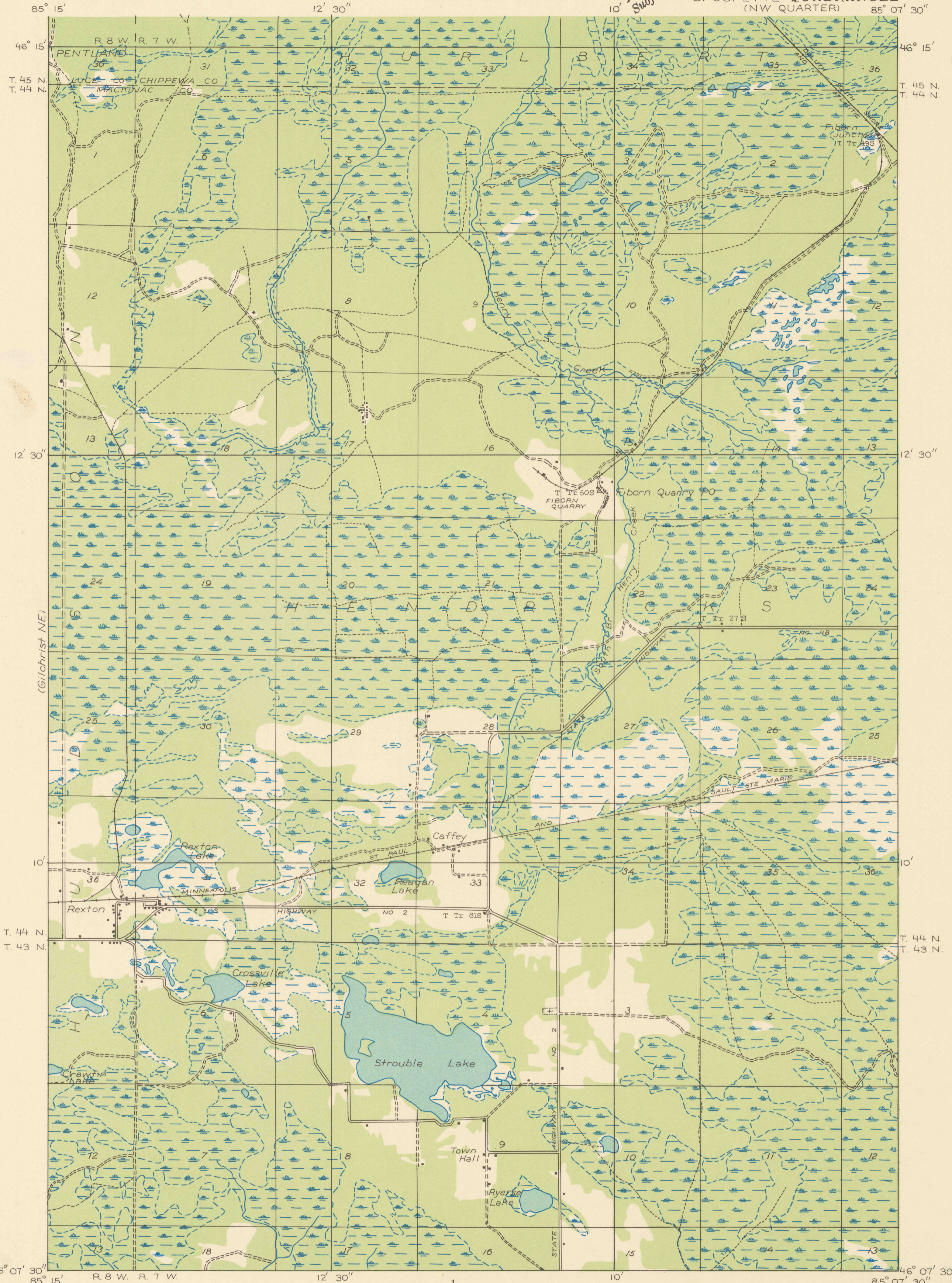




Advance sheet.
Subject to correction.



Glenn S. Smith, Division Engineer
Compiled in part from aerial photographs
taken by Air Corps, U. S. Army
Control by U. S. Geological Survey
Surveyed in 1931



Polyconic projection. North American datum

APPROXIMATE MEAN
DECLINATION, 1931

EPOUFETTE, MICH.
NW