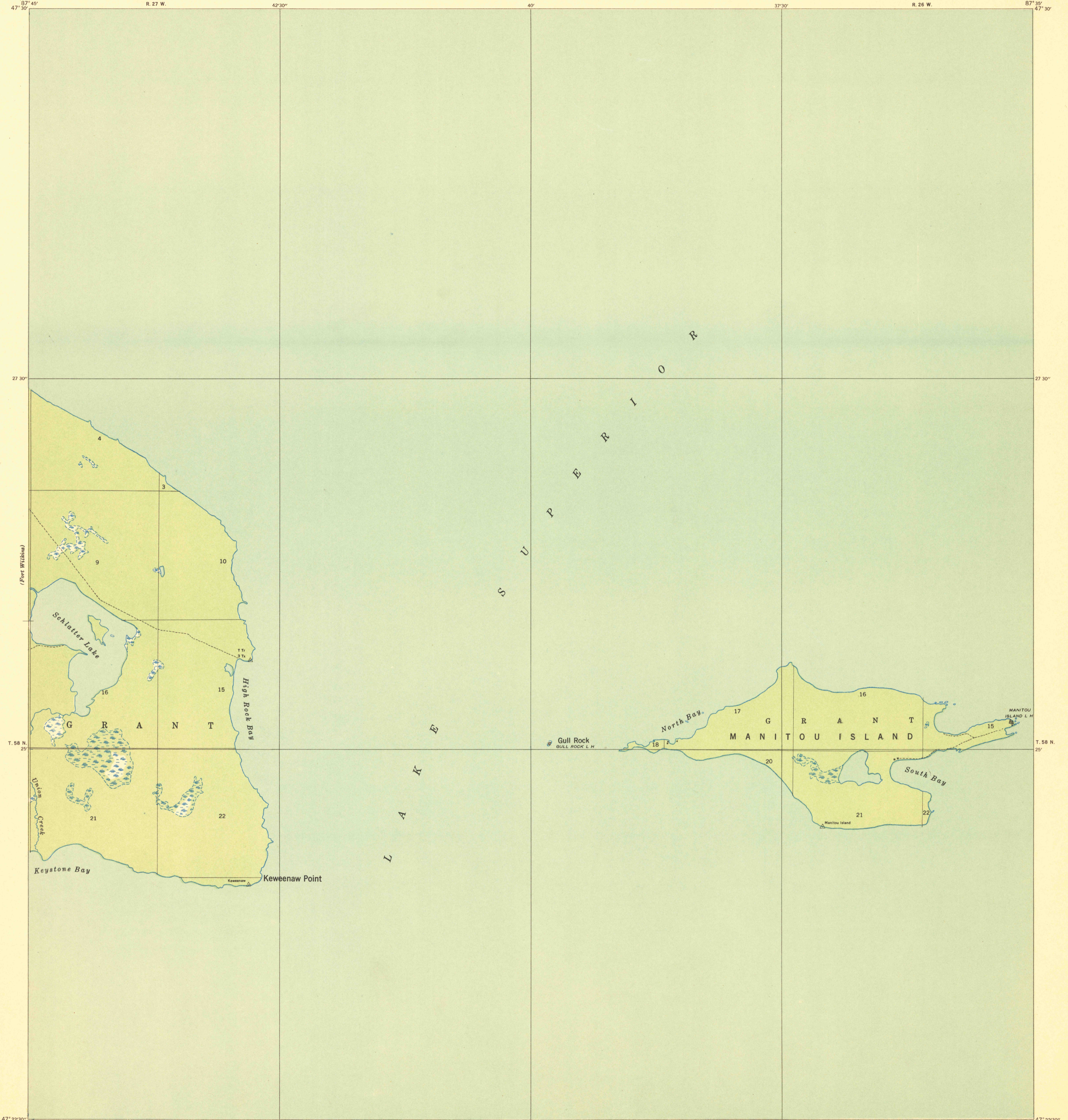


Unedited advance sheet
Subject to correction


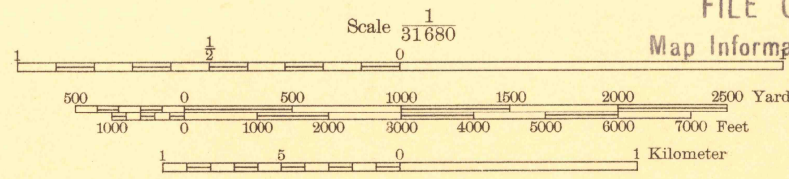
c. 3



Glenn S. Smith, Division Engineer
Compiled by Geological Survey from aerial photographs
Field examination in 1938

Federal Board of Surveys & Maps
FILE COPY
Map Information Office

Preliminary edition 1940
R. 26 W. Polyconic projection, 1927 North American datum



MANITOU ISLAND, MICH.
N4722.5-W8735 / 7.5X10

Datum is mean sea level