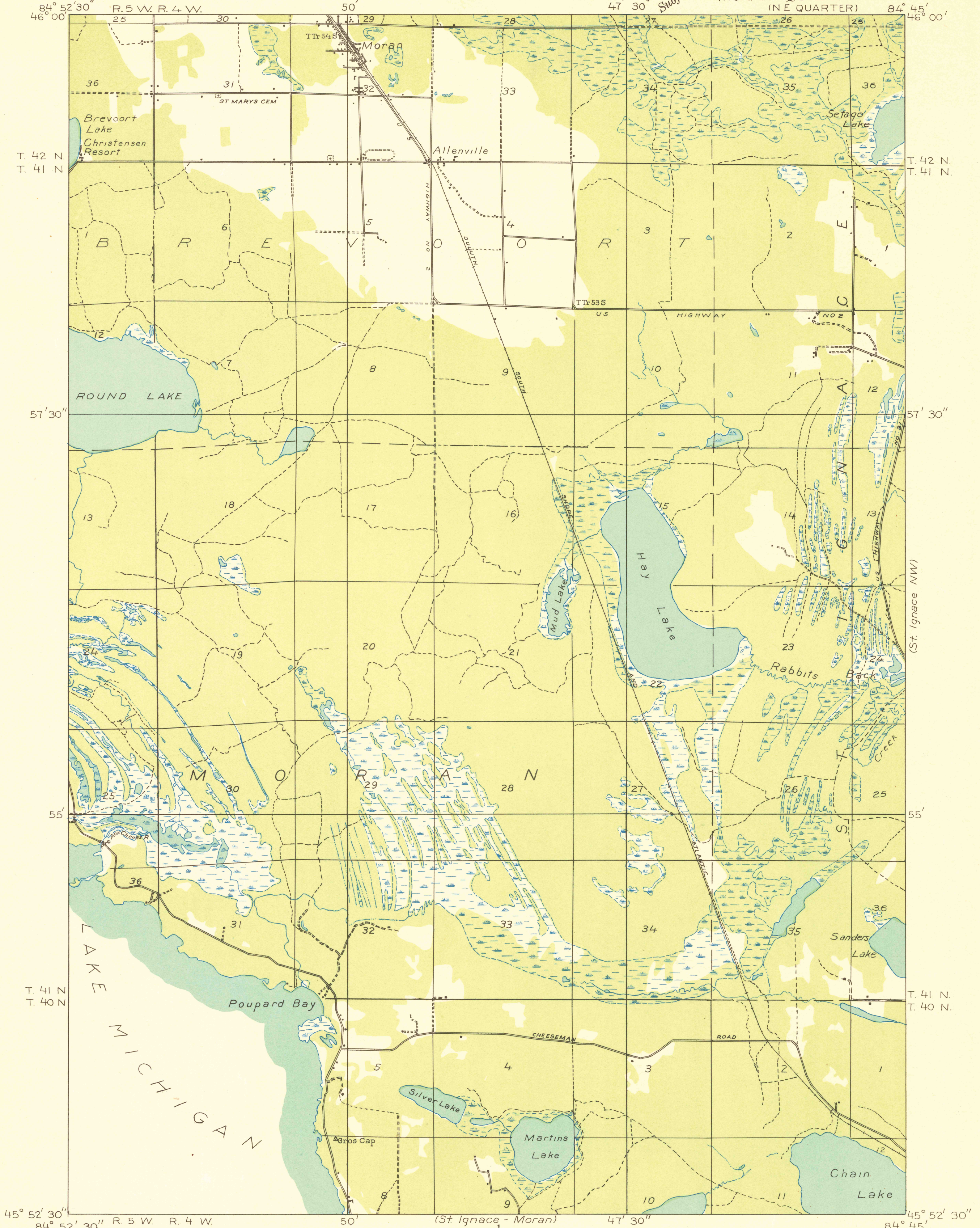




Advance sheet
Subject to correction



Glenn S. Smith, Division Engineer
Compiled in part from aerial photographs
taken by Air Corps, U. S. Army
Control by U. S. Geological Survey and U.S. Lake Survey
Surveyed in 1931



Polyconic projection. North American datum



MORAN, MICH
NE