

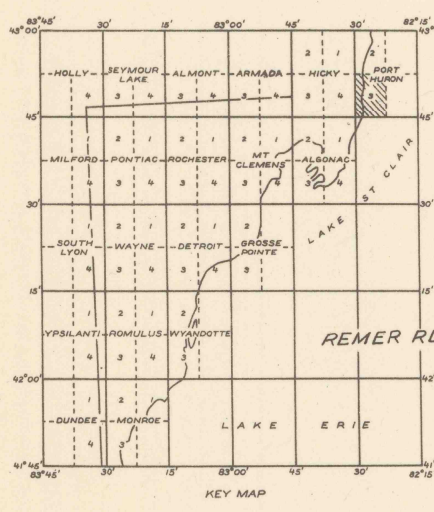
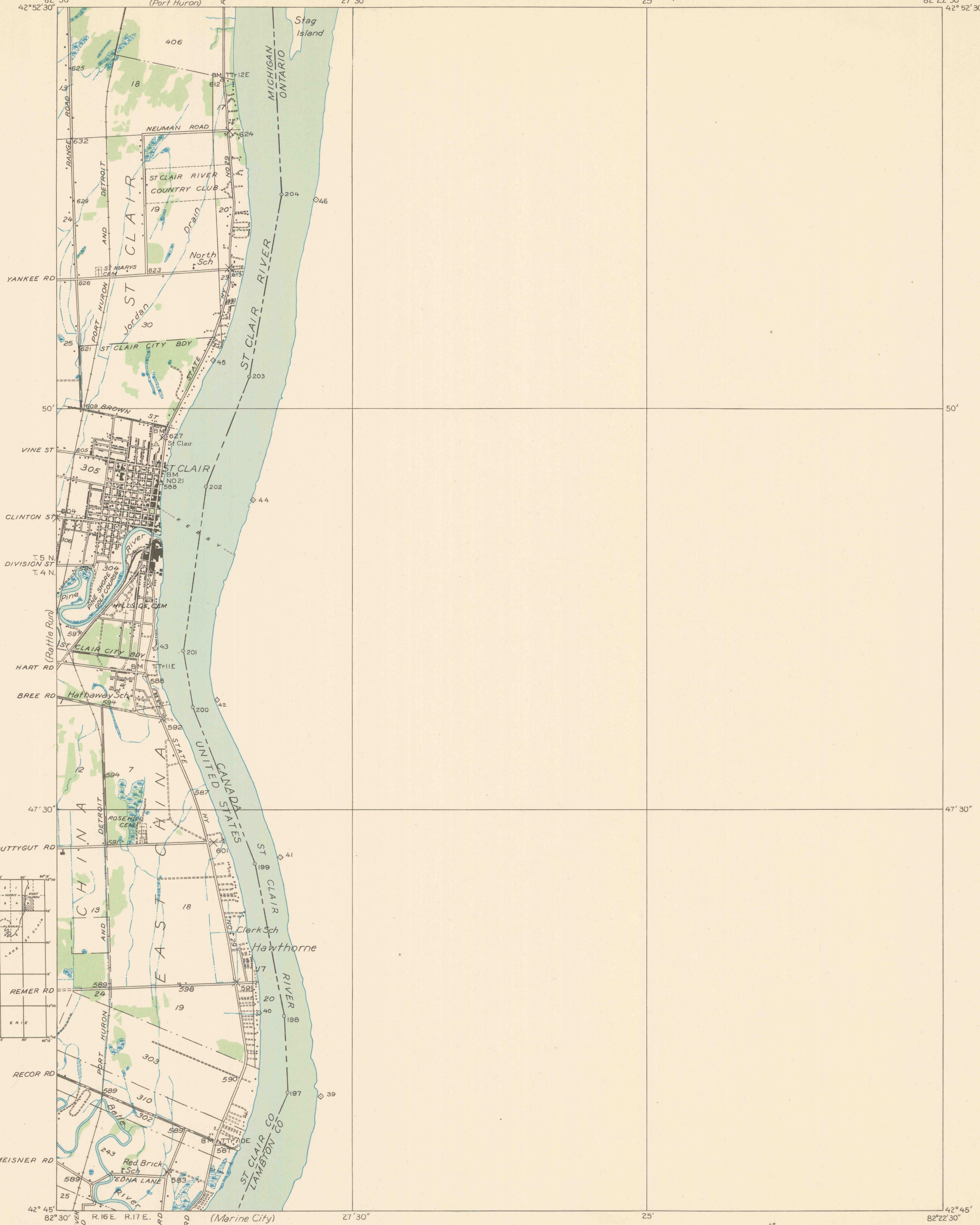
Smiths Creek
R.16 E. R.17 E.
82°30'
42°52'30"

UNITED STATES
DEPARTMENT OF THE INTERIOR
GEOLOGICAL SURVEY

MICHIGAN
STATE HIGHWAY DEPARTMENT
MURRAY D. VAN WAGONER
STATE HIGHWAY COMMISSIONER

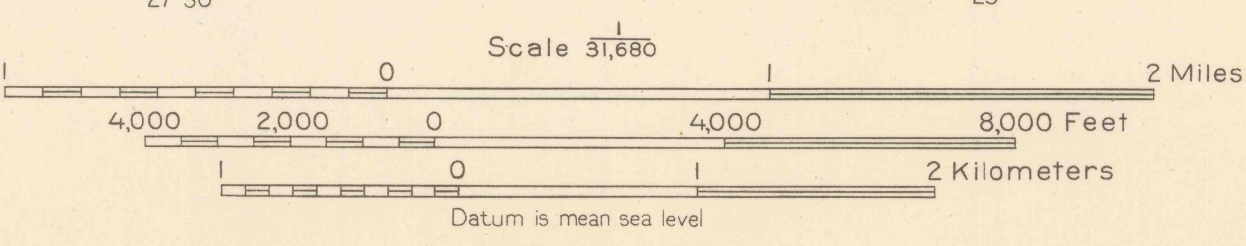
MICHIGAN
ST CLAIR QUADRANGLE

Advance sheet.
Subject to correction.



(Marine City)

Glenn S. Smith, Division Engineer
Compiled by Geological Survey from aerial photographs
Field examination in 1936



APPROXIMATE MEAN
DECLINATION, 1936

ST. CLAIR, MICH.