

(Rudyard SW)


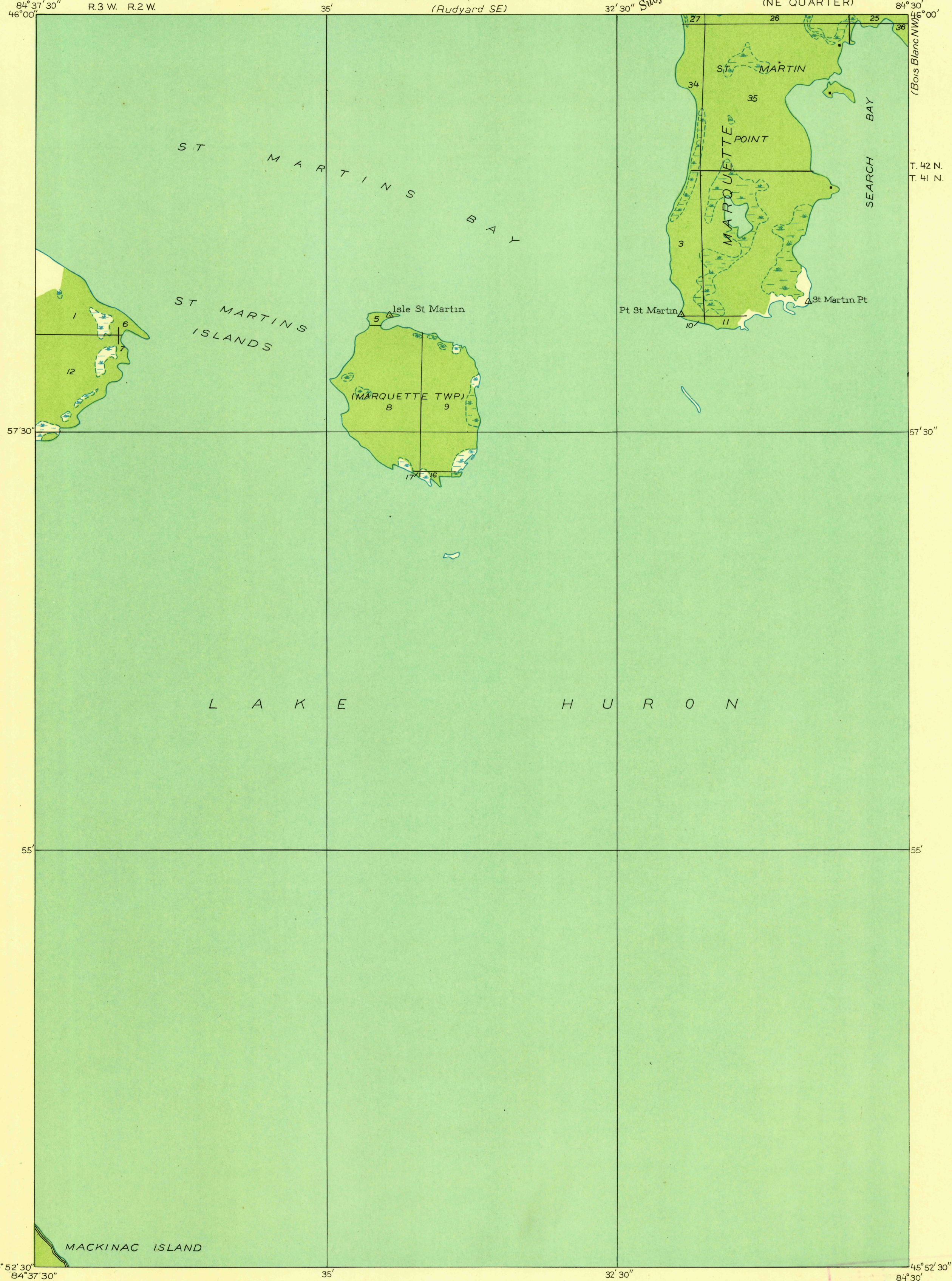
DEPARTMENT OF THE INTERIOR
U. S. GEOLOGICAL SURVEY

STATE OF MICHIGAN
DEPARTMENT OF CONSERVATION
GEO. R. HOGARTH, DIRECTOR
GEOLOGICAL SURVEY DIVISION, R. A. SMITH, STATE GEOLOGIST
(Rudyard SE)

Advance sheet
Subject to correction

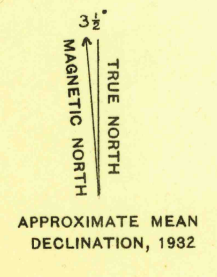
MICHIGAN
(MACKINAC COUNTY)
ST. IGNACE QUADRANGLE
(NE QUARTER)

(Pickford SW)
(Bois Blanc NW)



Polyconic projection. North American datum

Glenn S. Smith, Division Engineer
Compiled by U. S. Geological Survey after field examination
of aerial photographs taken by Air Corps, U. S. Army
Control by U. S. Lake Survey
Field examination in 1931 and 1932



ST. IGNACE, MICH.
(N.E.)

U. S. Board on
Geographical Names