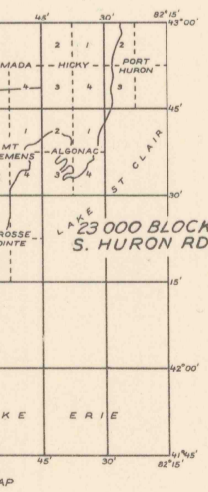


(Wayne)
83° 22' 30"
42° 15'

83° 15' (Dearborn)
42° 15'

HOLLAND RD
Unaltered advance sheet
Subject to correction
25800 BLOCK
21st CAL. RD





(Carleton)
42° 07' 30"
83° 22' 30"

42° 07' 30"
83° 15' (Rockwood)

APPROXIMATE MEAN
DECLINATION, 1936

Glenn S. Smith, Division Engineer
Compiled by Geological Survey from aerial photographs
Field examination in 1936



Datum is mean sea level