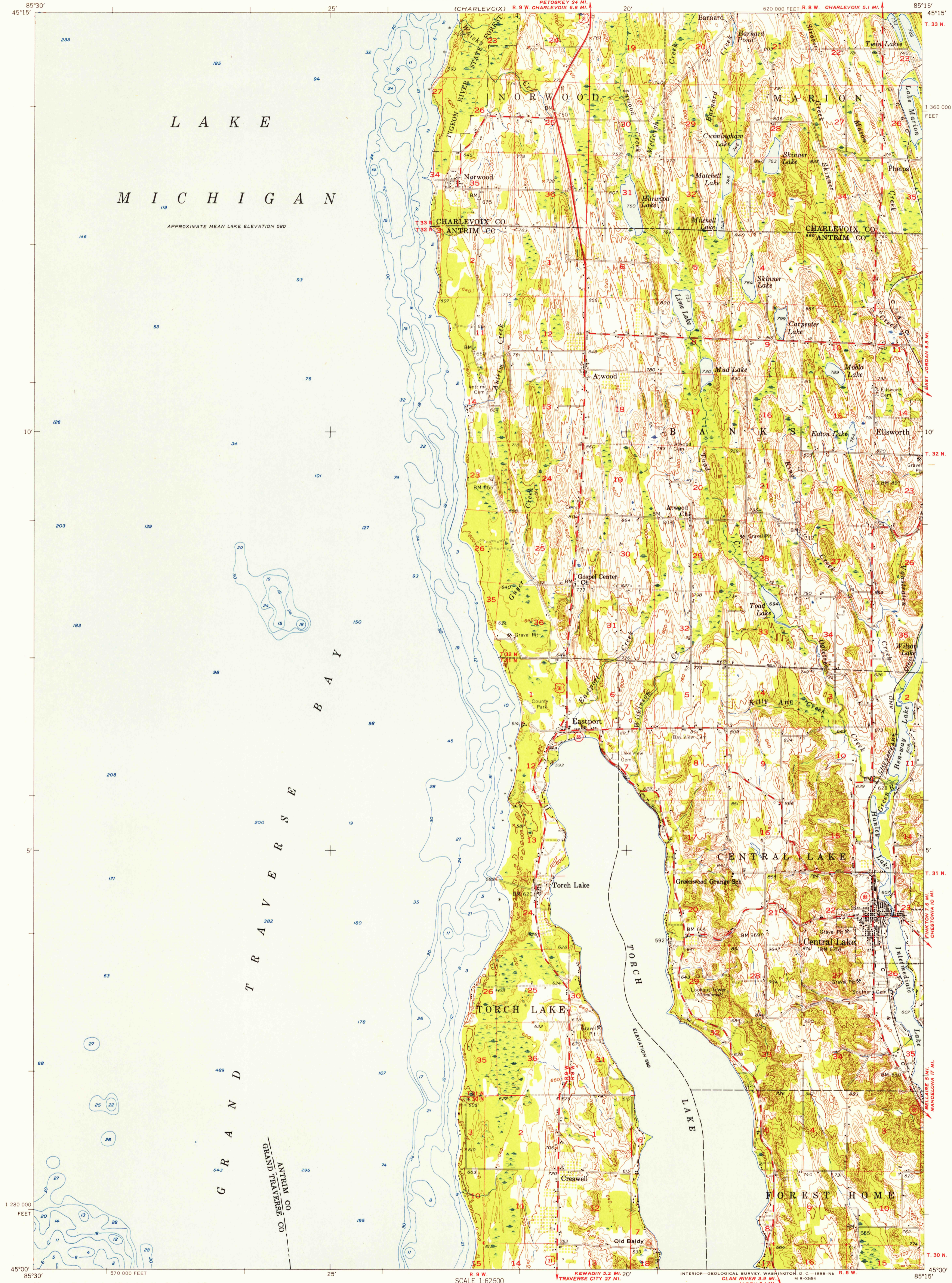
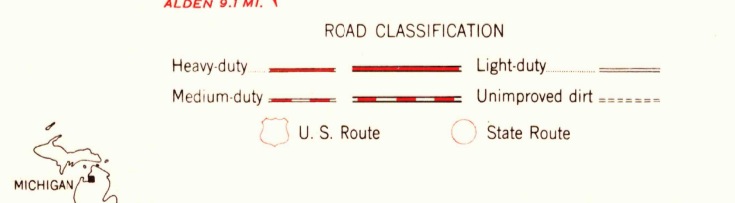
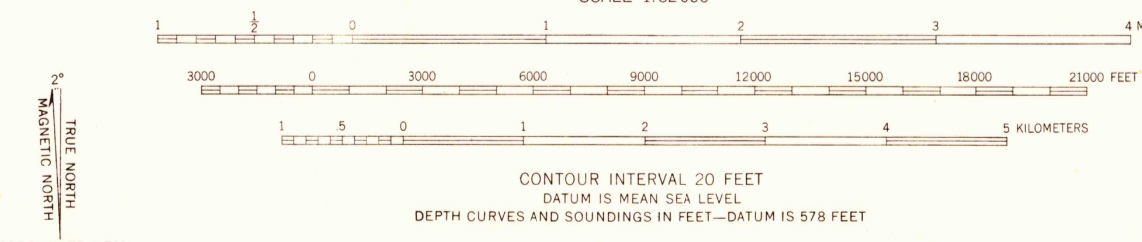


U.S.G.S.
FILE COPY
TOPOGRAPHIC DIVISION



Mapped, edited, and published by the Geological Survey
Control by USGS and USC&GS
Topography from aerial photographs by photogrammetric methods
Aerial photographs taken 1952. Field check 1954
Hydrography from U. S. Lake Survey Chart 706 (1:80,000)
Polyconic projection. 1927 North American datum
10,000-foot grid based on Michigan coordinate system,
central zone



APPROXIMATE MEAN
DECLINATION, 1954

THIS MAP COMPLIES WITH NATIONAL MAP ACCURACY STANDARDS
FOR SALE BY U. S. GEOLOGICAL SURVEY, WASHINGTON 25, D. C.
A FOLDER DESCRIBING TOPOGRAPHIC MAPS AND SYMBOLS IS AVAILABLE ON REQUEST



USGS
Historical Files
Topographic Division
CENTRAL LAKE, MICH.
N4500-W8515/15
1954

U.S.G.S.
FILE COPY
TOPOGRAPHIC DIVISION

DEC 27 1955

2470