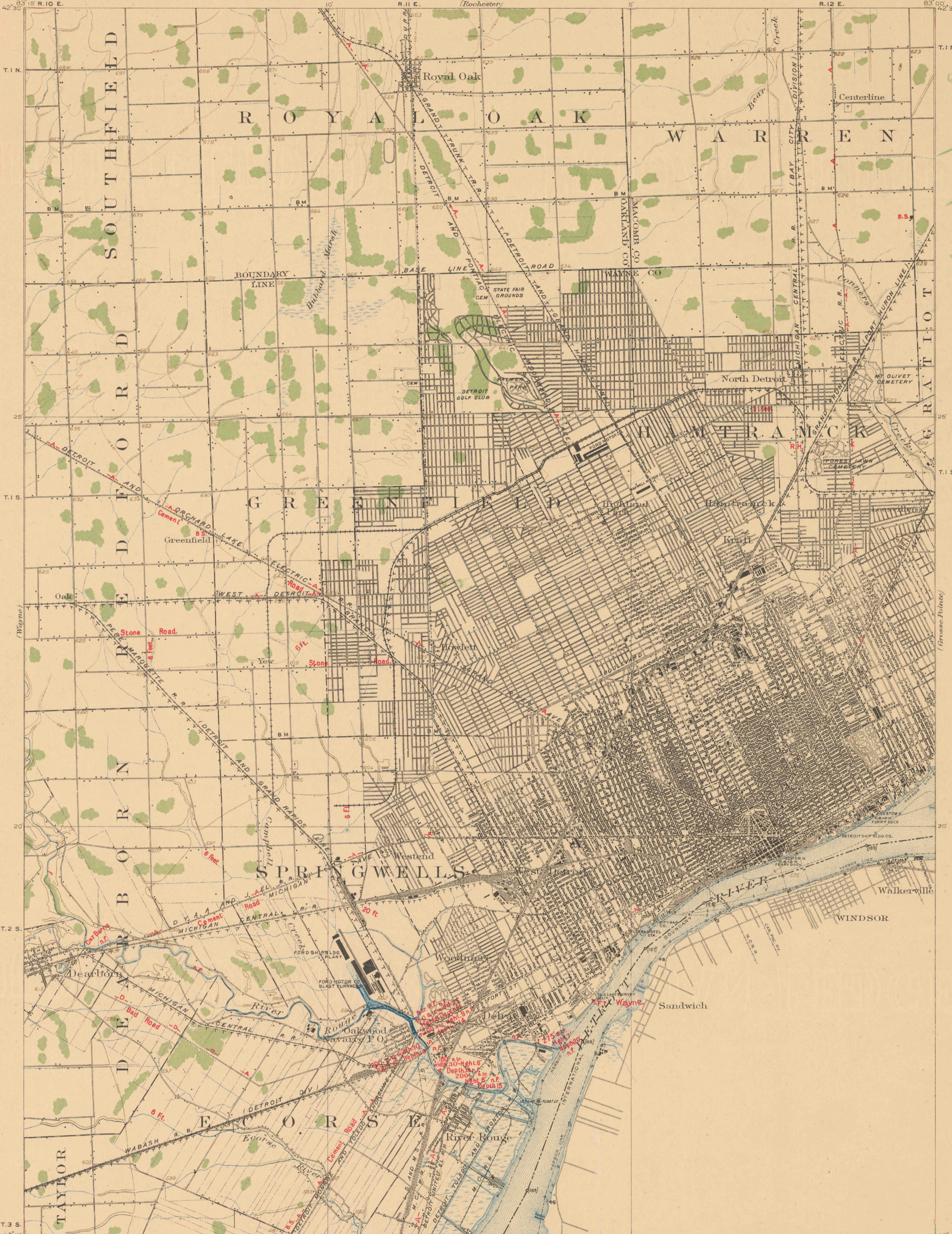


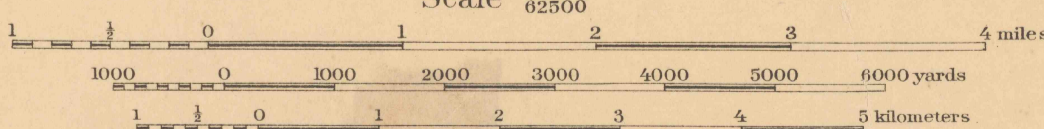
No credit given



ENGRAVED AUG. 1908 BY U.S.G.S.
Survey and drafting under the direction of
Lieut. Col. George A. Zinn, Corps of Engineers, U.S.A.
Department Engineer, Central Division.
Field work under the immediate supervision of
2nd Lieut. William A. Beach, 23rd Infantry, 1912.
Map drawn in 1913.

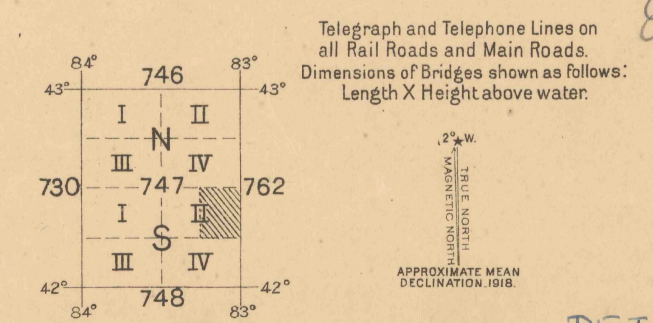
SURVEYED IN COOPERATION WITH THE STATE OF MICHIGAN.
Additions by Emil F. Reinhardt, 26th Infantry, Nov. 1912
Partial office revision made by Lake Survey Dec. 1918.

Road Legend
-A- Excellent Concrete
-D- Poor Condition



Contour Interval 20 feet
Datum is mean sea level

NOTE: OFFICERS USING THIS MAP WILL MARK HEREON CORRECTIONS AND ADDITIONS WHICH COME TO THEIR ATTENTION AND MAIL DIRECT TO "THE CHIEF OF ENGINEERS, WASHINGTON, D.C."



DETROIT
Michigan