

Board of Surveys & Maps
FILE COPY
Map Information Office

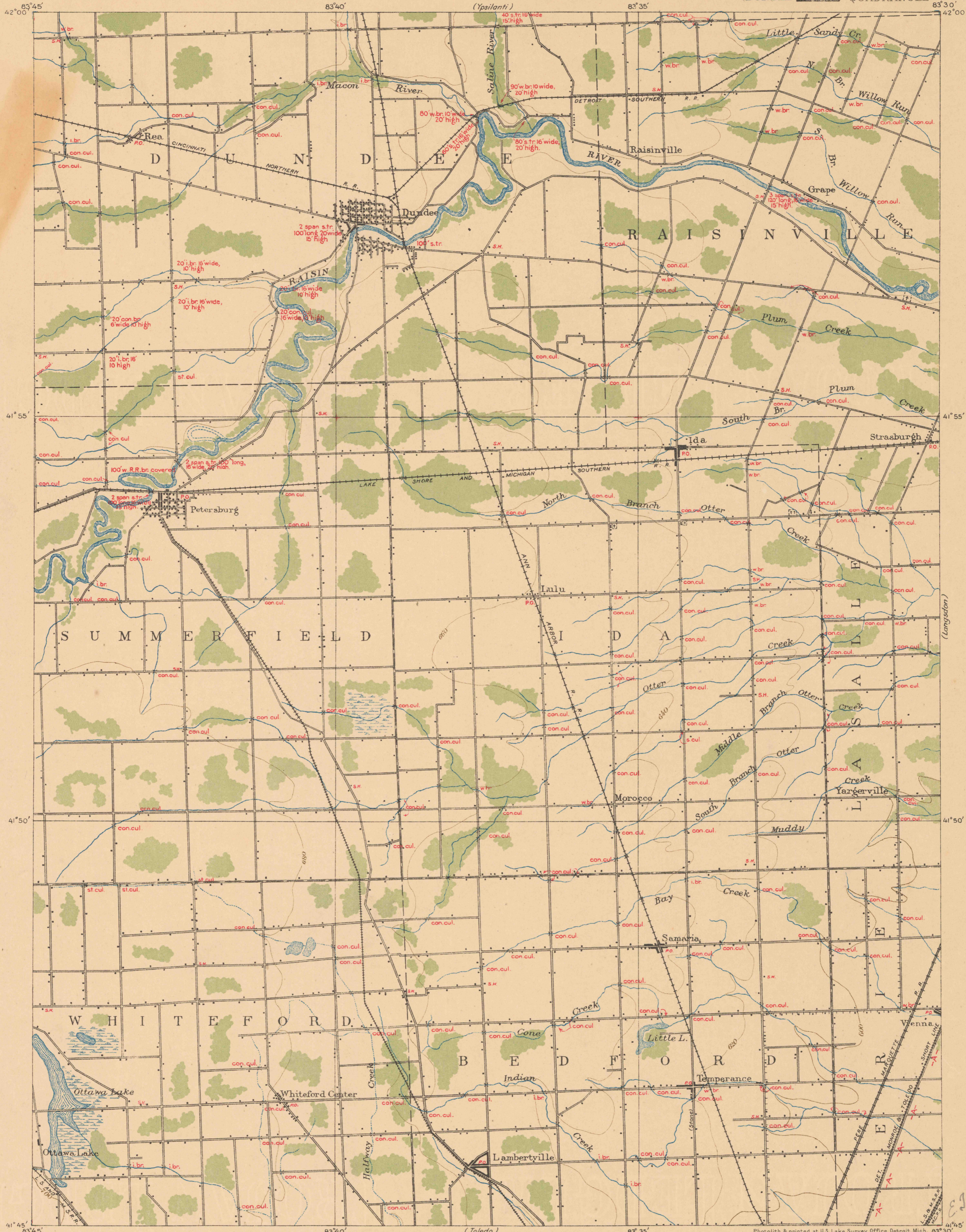
CONTROLLED RECONNAISSANCE SHEET
748-N-1-E-1/2

CONFIDENTIAL

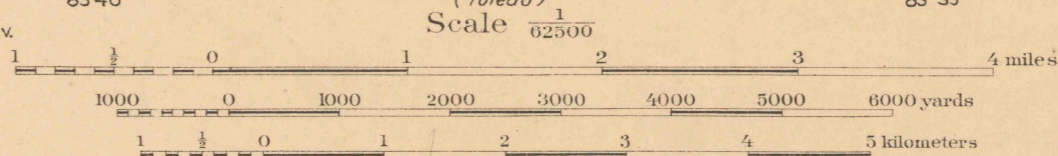
No military notes
accompany this map.

CORPS OF ENGINEERS, U.S. ARMY
PROGRESSIVE MILITARY MAP

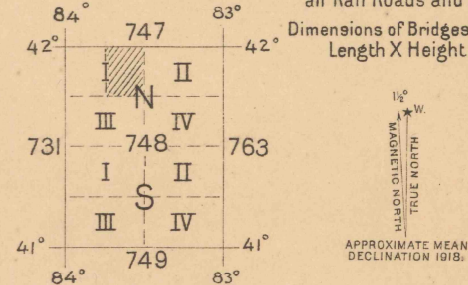
MICHIGAN
DUNDEE WALES QUADRANGLE



Geo. A. Zinn, Lt. Col. Corps of Engineers, Chief Engineer Officer, Central Div.
Wm. A. Beach, 2nd Lt. 23rd Inf. Authority for Topography.
Clark D. Sniggs, C.E. Draftsman.
Surveyed 1912. Drawn 1913.



Photolith. & printed at U.S. Lake Survey Office, Detroit, Mich.
Telegraph and Telephone Lines on
all Rail Roads and Main Roads.
Dimensions of Bridges shown as follows:
Length X Height above water.



Road Legend
-A- Excellent Concrete

FILE COPY
Map Information Office

NOTE: OFFICERS USING THIS MAP WILL MARK HEREON CORRECTIONS AND ADDITIONS WHICH COME TO THEIR ATTENTION AND MAIL DIRECT TO "THE CHIEF OF ENGINEERS, WASHINGTON, D. C."

DUNDEE
Mich.