

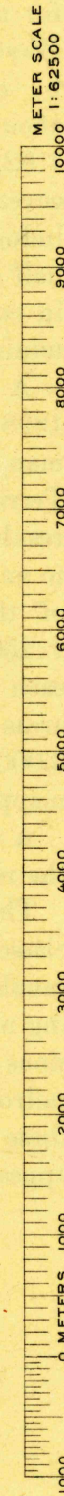
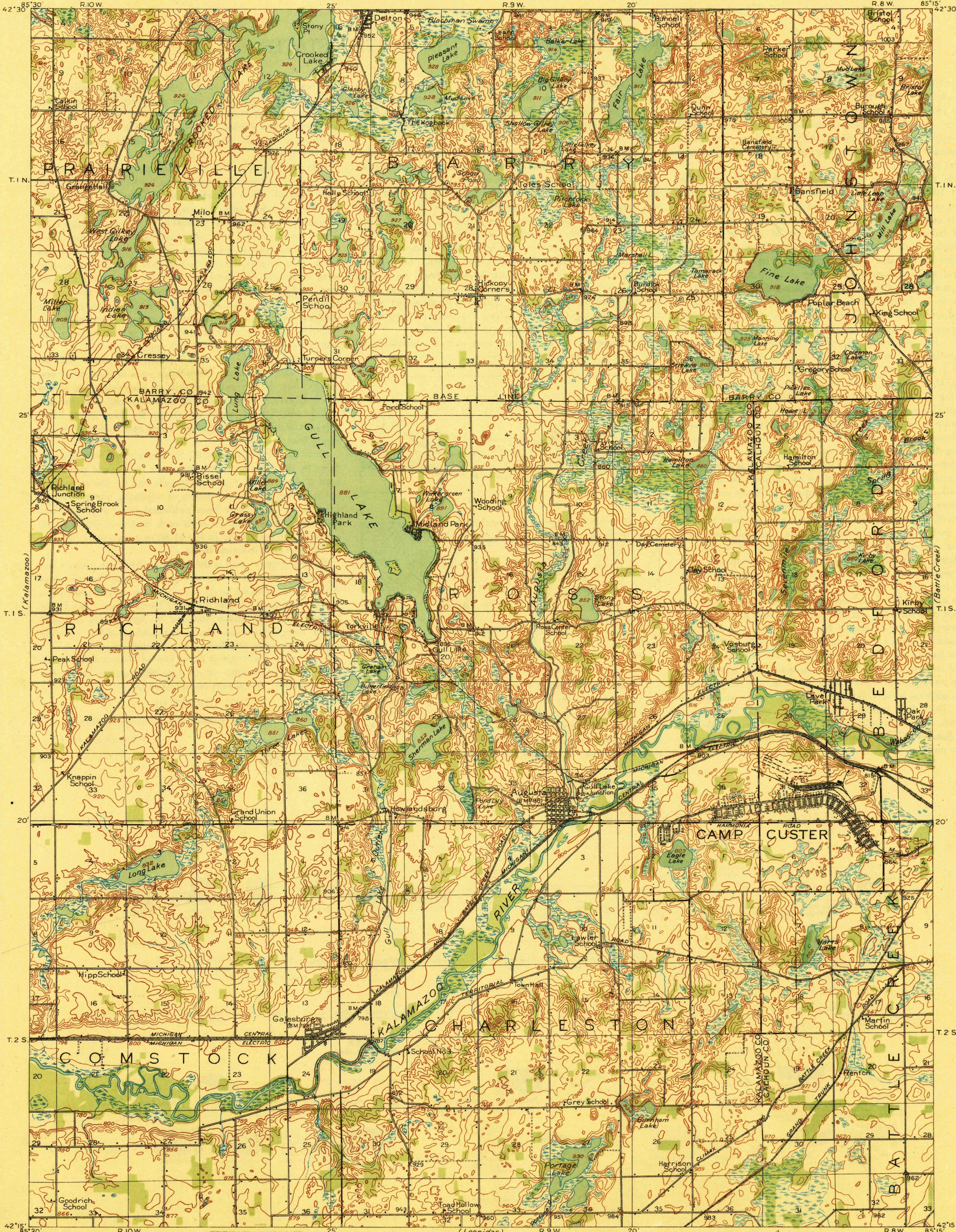
TOPOGRAPHY

DEPARTMENT OF THE INTERIOR
FRANKLIN K. LANE, SECRETARY
U. S. GEOLOGICAL SURVEY
GEORGE OTIS SMITH, DIRECTOR

STATE OF MICHIGAN
BOARD OF GEOLOGICAL SURVEY
R. C. ALLEN, STATE GEOLOGIST


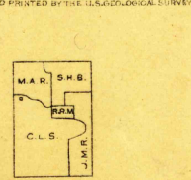
WAR DEPARTMENT
CORPS OF ENGINEERS, U. S. ARMY

MICHIGAN
GALESBURG QUADRANGLE



U. S. G. S.
FILE COPY
Ed. Div. Topographic Maps.

R. B. Marshall, Chief Geographer,
W. H. Herron, Geographer in charge,
Topography by C. L. Sadler, S. H. Birdseye, J. M. Rawls,
R. R. Monbeck, and M. A. Roudabush,
Control by U. S. Coast and Geodetic Survey, Oscar Jones,
H. S. Senseney, S. L. Parker, R. R. Monbeck, and A. O. Burkland.
Surveyed in 1917.



USCS
Historical File
Topographic Division

Edition of 1918.
JUN 21 1918 5025

GALESBURG, MICH.

SURVEYED IN COOPERATION WITH THE WAR DEPARTMENT
AND THE STATE OF MICHIGAN.

Contour interval 20 feet.
Datum is mean sea level.

APPROXIMATE MEAN
DECLINATION, 1917

5025