

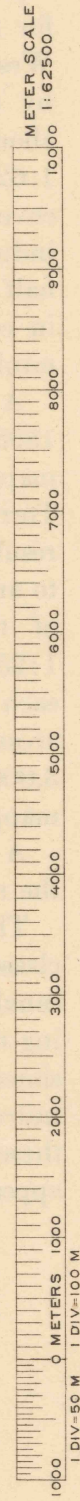
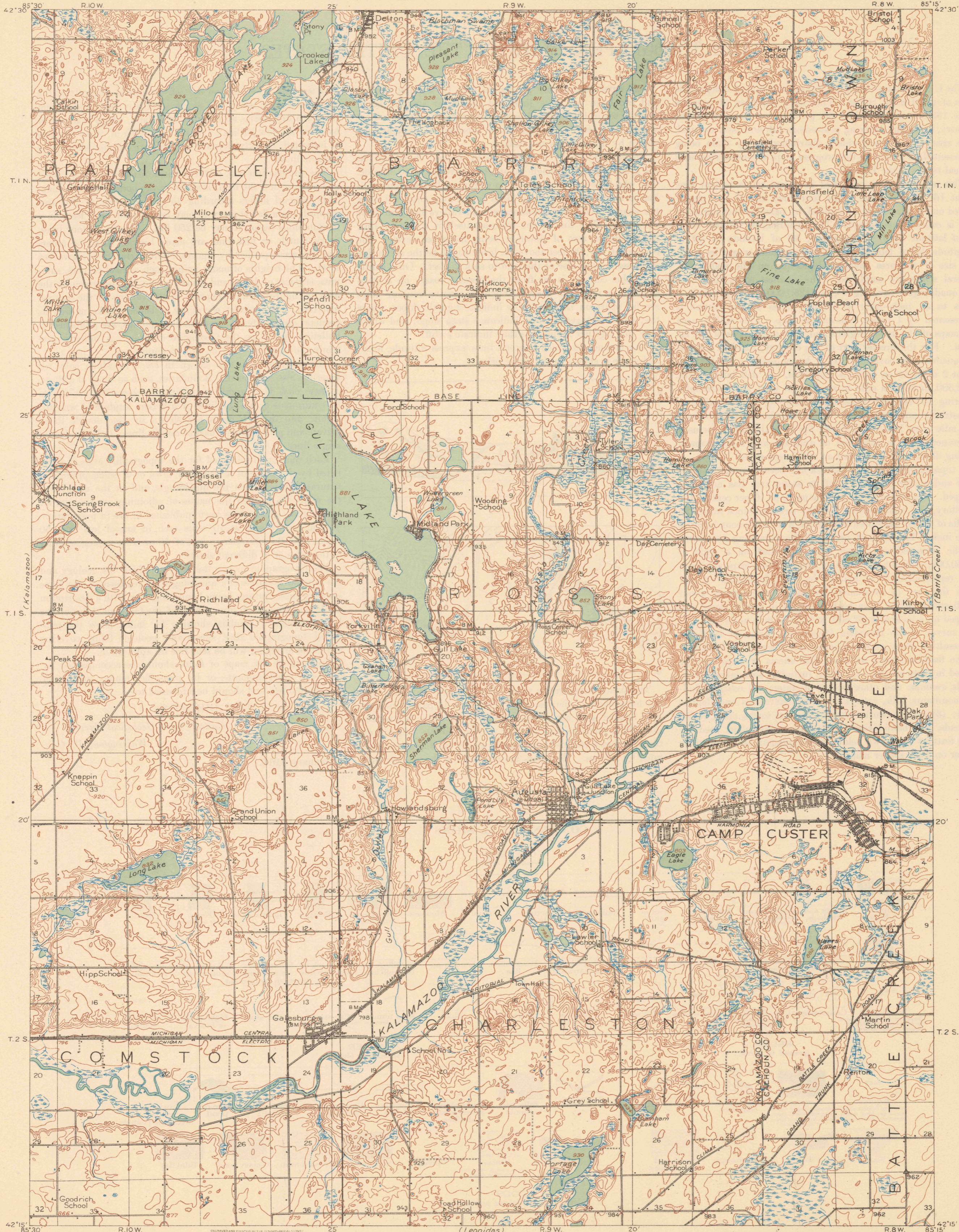
TOPOGRAPHY

DEPARTMENT OF THE INTERIOR
FRANKLIN K. LANE, SECRETARY
U. S. GEOLOGICAL SURVEY
GEORGE OTIS SMITH, DIRECTOR

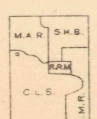
STATE OF MICHIGAN
BOARD OF GEOLOGICAL SURVEY
R. C. ALLEN, STATE GEOLOGIST

WAR DEPARTMENT
CORPS OF ENGINEERS, U. S. ARMY

MICHIGAN
GALESBURG QUADRANGLE



R. B. Marshall, Chief Geographer.
W. H. Herron, Geographer in charge.
Topography by C. L. Sadler, S. H. Birdseye, J. M. Rawls,
R. R. Monbeck, and M. A. Roudabush.
Control by U. S. Coast and Geodetic Survey, Oscar Jones,
H. S. Senseney, S. L. Parker, R. R. Monbeck, and A. O. Burkland.
Surveyed in 1917.



Scale 62500
1000 500 0 1000 2000 3000 4000 5000 6000 7000 Yards
1 0 1 2 3 4 5 Kilometers

Contour interval 20 feet.
Datum is mean sea level.

Edition of 1918.

APPROXIMATE MEAN DECLINATION, 1917

GALESBURG Mich