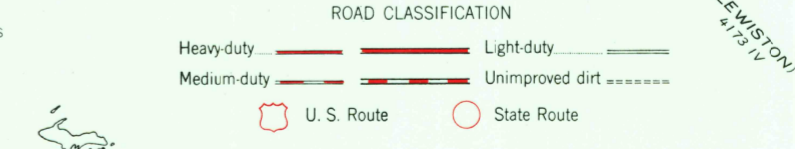
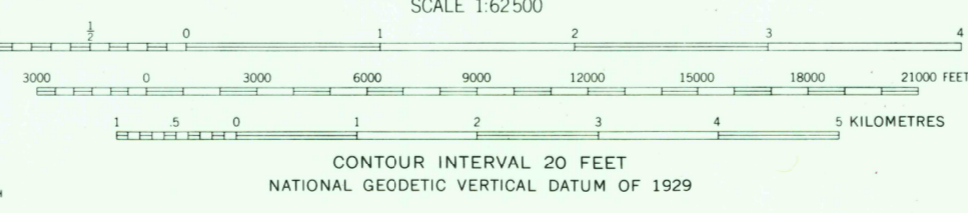
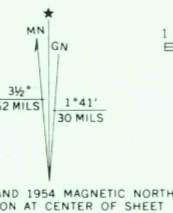


Mapped, edited, and published by the Geological Survey  
 Control by USGS, USC&GS, and USCE  
 Topography from aerial photographs by photogrammetric methods  
 Aerial photographs taken 1952. Field check 1954  
 Polyconic projection. 1927 North American datum  
 10,000-foot grids based on Michigan coordinate system,  
 east and central zones  
 Red tint indicates area in which only  
 landmark buildings are shown  
 1000-metre Universal Transverse Mercator grid ticks,  
 zone 16, shown in blue



GAYLORD, MICH.  
 N4500-W8430/15  
 1954  
 AMS 4074 II-SERIES V762

THIS MAP COMPLIES WITH NATIONAL MAP ACCURACY STANDARDS  
 FOR SALE BY U. S. GEOLOGICAL SURVEY, RESTON, VIRGINIA 22092  
 A FOLDER DESCRIBING TOPOGRAPHIC MAPS AND SYMBOLS IS AVAILABLE ON REQUEST