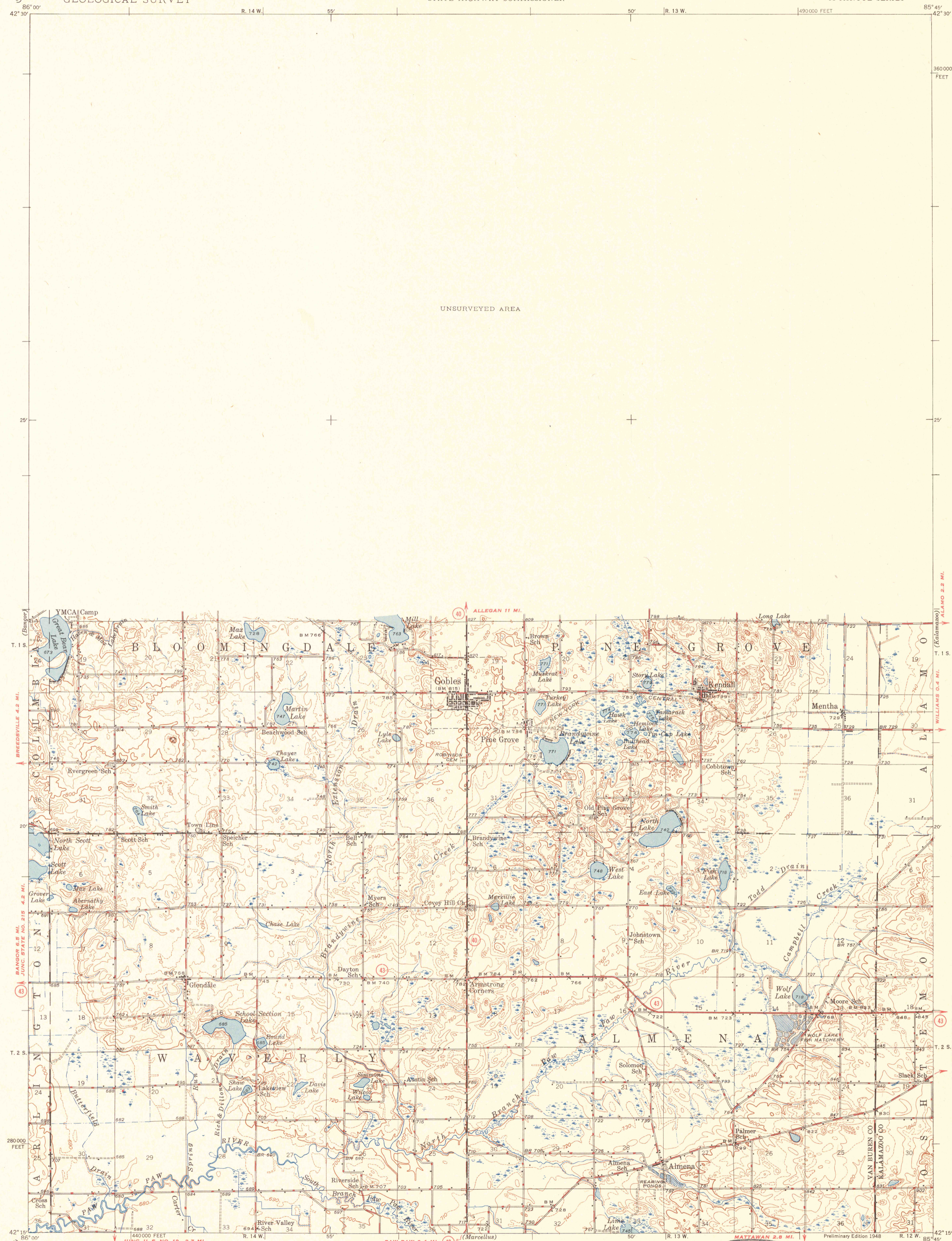


UNSURVEYED AREA



Mapped by the Geological Survey  
1945


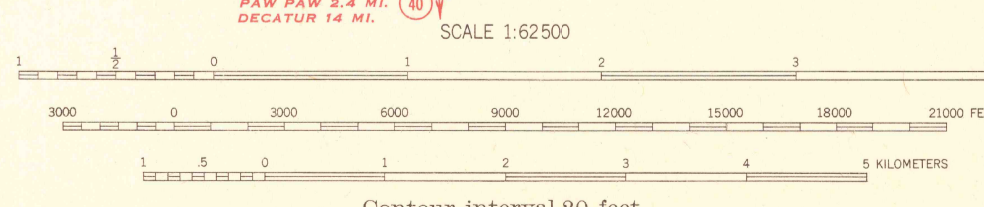
**ROAD CLASSIFICATION**  
1947

Dependable hard-surface	Dry weather roads	U. S. Route 15
heavy-duty road	Loose-surface graded	
Secondary hard-surface	Unsurfaced, graded	
all weather road	Dirt road	State Route 18

More than two lanes indicated along road with tick at point of change

MAGNETIC NORTH  
TRUE NORTH

APPROXIMATE MEAN  
DECLINATION, 1946



GOBLES, MICH.  
N4215-W8545/15