
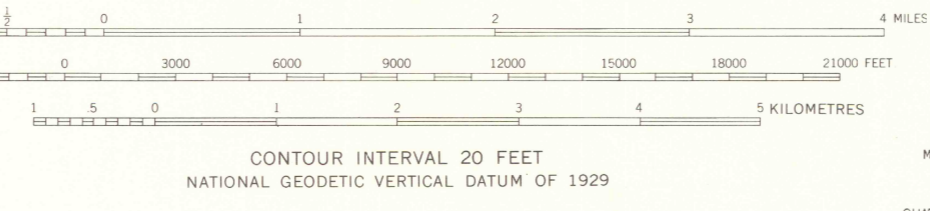
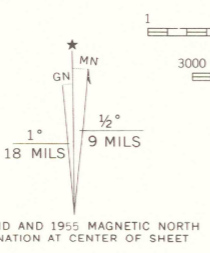


Mapped, edited, and published by the Geological Survey  
Control by USGS and USC&GS  
Topography from aerial photographs by photogrammetric methods  
Aerial photographs taken 1951-1953. Field check 1954-1955  
Polyconic projection, 1927 North American datum  
10,000-foot grid based on Michigan coordinate system,  
west zone  
1000-metre Universal Transverse Mercator grid ticks,  
zone 16, shown in blue



CONTOUR INTERVAL 20 FEET  
NATIONAL GEODETIC VERTICAL DATUM OF 1929  
THIS MAP COMPLIES WITH NATIONAL MAP ACCURACY STANDARDS  
FOR SALE BY U. S. GEOLOGICAL SURVEY, RESTON, VIRGINIA 22092  
A FOLDER DESCRIBING TOPOGRAPHIC MAPS AND SYMBOLS IS AVAILABLE ON REQUEST



HERMAN, MICH.  
N4630-W8815/15  
1955

AMS 3377 III-SERIES V762

USGS Library  
Reston, VA.  
Topo Archive

USGS  
Historical File  
Topographic Division



JUL 22 1976