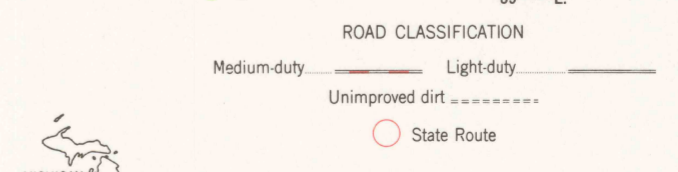

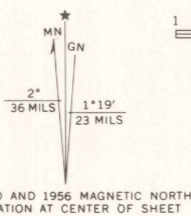


Mapped, edited, and published by the Geological Survey
 Control by USGS and USC&GS
 Topography from aerial photographs by Kesh plotter
 Aerial photographs taken 1954. Field check 1956
 Polyconic projection. 1927 North American datum
 10,000-foot grid based on Michigan coordinate system, central zone
 1000-meter Universal Transverse Mercator grid ticks,
 zone 16, shown in blue



LAKE CITY, MICH.
 N4415—W8500/15
 1956
 AMS 3972 I—SERIES V762

THIS MAP COMPLIES WITH NATIONAL MAP ACCURACY STANDARDS
 FOR SALE BY U. S. GEOLOGICAL SURVEY, WASHINGTON, D. C. 20242
 A FOLDER DESCRIBING TOPOGRAPHIC MAPS AND SYMBOLS IS AVAILABLE ON REQUEST

RETURN TO:
 USGS NMD HISTORICAL MAP ARCHIVES

7-20-84