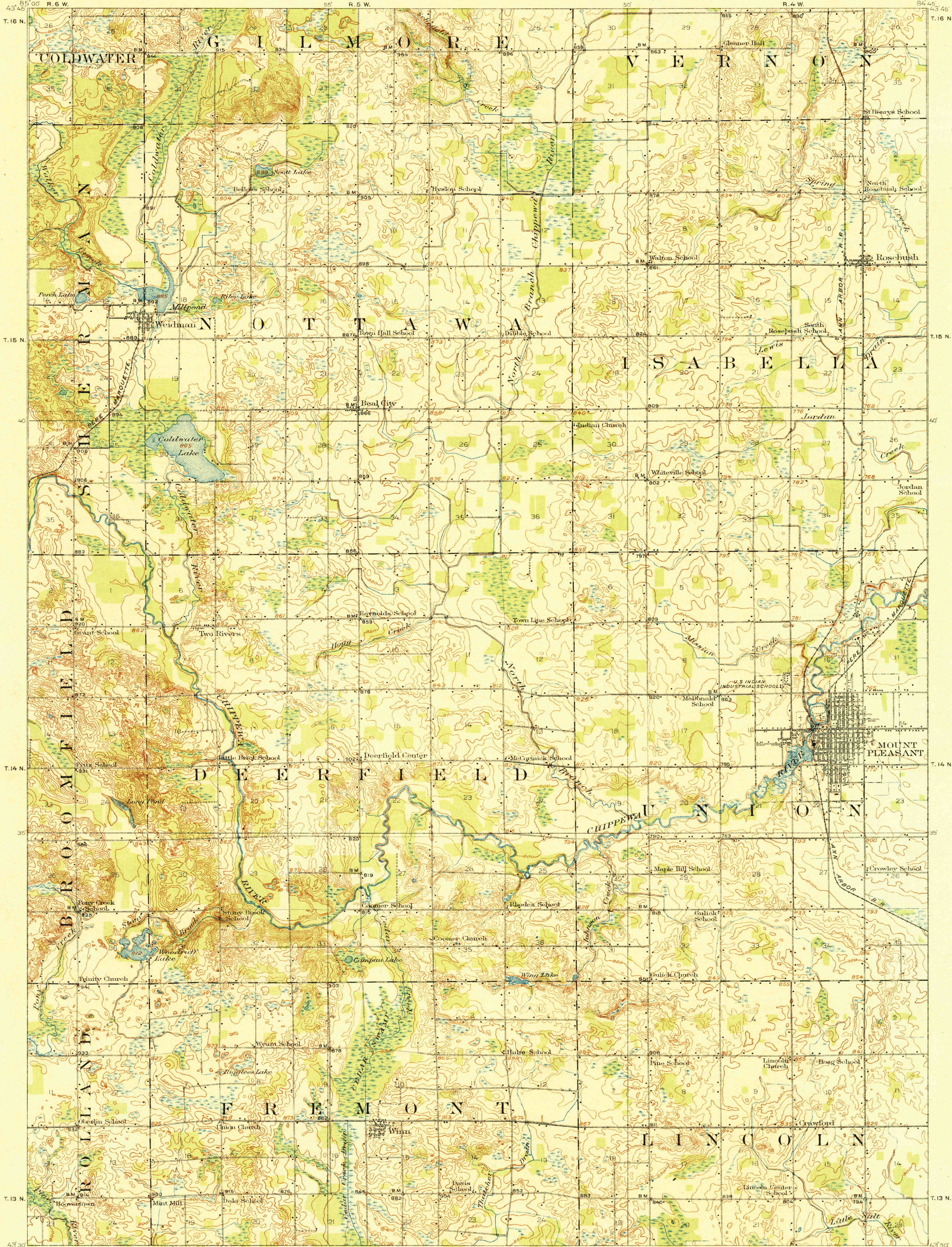


TOPOGRAPHY

DEPARTMENT OF THE INTERIOR
FRANKLIN K. LANE, SECRETARY
U. S. GEOLOGICAL SURVEY
GEORGE OTIS SMITH, DIRECTOR


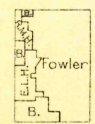
STATE OF MICHIGAN
BOARD OF GEOLOGICAL SURVEY
R. C. ALLEN, STATE GEOLOGIST

MICHIGAN
(ISABELLA COUNTY)
MOUNT PLEASANT QUADRANGLE
R. 4 W. R. 6 W.



U. S. G. S.
FILE COPY
Ed. Div. Topographic Maps.

W. H. Herron, Acting Chief Geographer,
Glenn S. Smith, Topographic Engineer in charge,
Topography by A. T. Fowler, E. L. Hain,
S. H. Birdseye, and R. M. Herrington,
Control by Oscar Jones and E. C. Bibbee.
Surveyed in 1916.



Scale 1:62,500
Contour interval 10 feet.
Datum is mean sea level.

USGS
Historical File
Topographic Division

ENGRAVED 1916 BY U.S.G.S.

Edition of 1919

JUN 30 1919 3400

MOUNT PLEASANT

SURVEYED IN COOPERATION WITH THE STATE OF MICHIGAN.

APPROXIMATE MEAN
EQUINOXIAL, 1916