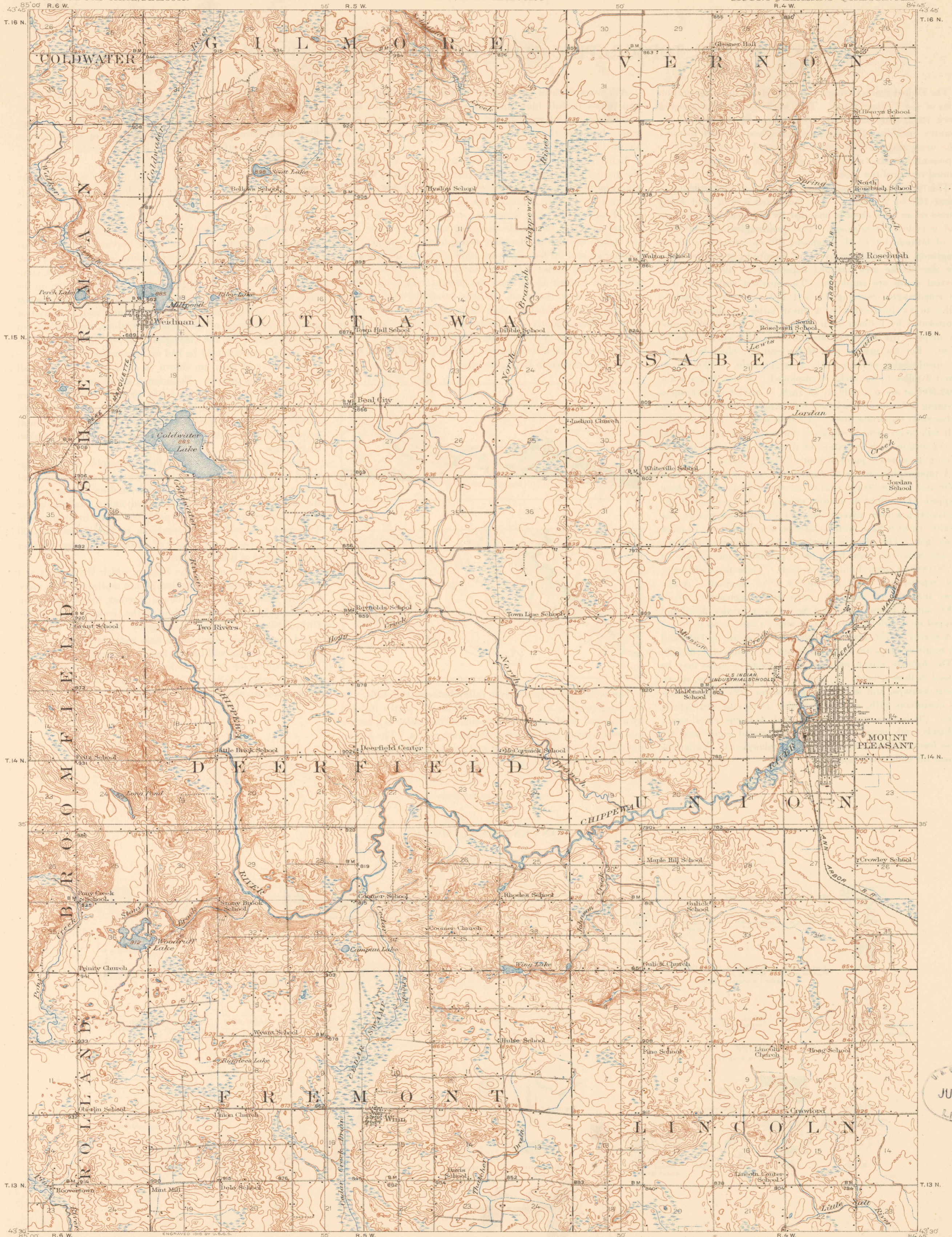


TOPOGRAPHY


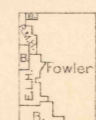
DEPARTMENT OF THE INTERIOR
FRANKLIN K. LANE, SECRETARY
U.S. GEOLOGICAL SURVEY
GEORGE OTIS SMITH, DIRECTOR

STATE OF MICHIGAN
BOARD OF GEOLOGICAL SURVEY
R.C. ALLEN, STATE GEOLOGIST

MICHIGAN
(ISABELLA COUNTY)
MOUNT PLEASANT QUADRANGLE



W.H. Herron, Acting Chief Geographer.
Glenn S. Smith, Topographic Engineer in charge.
Topography by A.T. Fowler, E.L. Hain,
S.H. Birdseye, and R.M. Herrington.
Control by Oscar Jones and E.C. Bibbes.
Surveyed in 1916.



Scale 62500
Contour interval 10 feet.
Datum is mean sea level.

APPROXIMATE MEAN
DEPRESSION, 1916

ENGRAVED 1916 BY U.G.S.

Edition of 1919.

SURVEYED IN COOPERATION WITH THE STATE OF MICHIGAN.

MOUNT PLEASANT, MICH.

