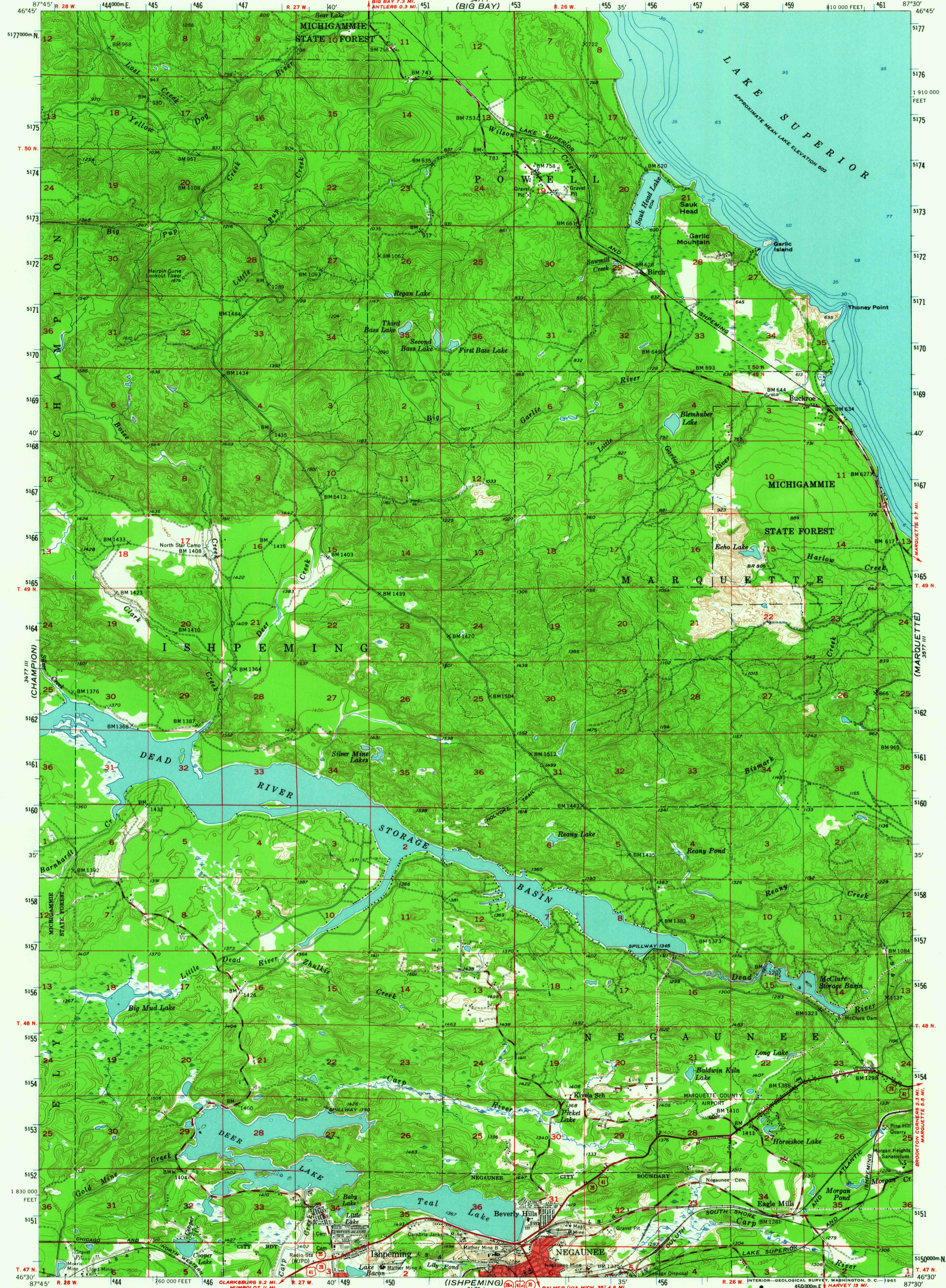


(HURON MTN)

UNITED STATES
DEPARTMENT OF THE INTERIOR
GEOLOGICAL SURVEY

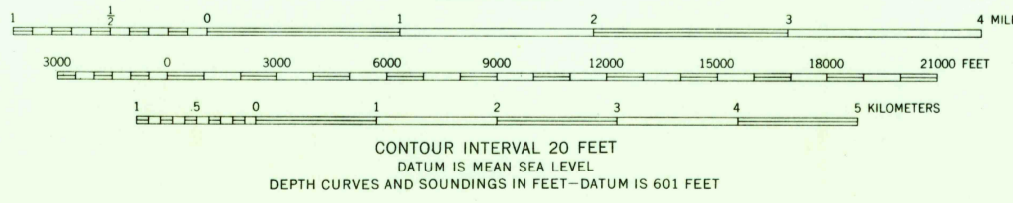
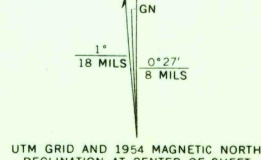
MICHIGAN
STATE HIGHWAY DEPARTMENT
CHARLES M. ZIEGLER
STATE HIGHWAY COMMISSIONER

NEGAUNEE QUADRANGLE
MICHIGAN—MARQUETTE CO.
15 MINUTE SERIES (TOPOGRAPHIC)



Mapped, edited, and published by the Geological Survey
Control by USGS and USC&GS

Topography from aerial photographs by multiplex methods
Aerial photographs taken 1951-1952. Field check 1953-1954
Hydrography from U.S. Lake Survey Chart 93 (1:120 000)
Polycyclic projection. 1927 North American datum
10,000-foot grid based on Michigan coordinate system,
west zone
Red tint indicates areas in which only
landmark buildings are shown
1000-meter Universal Transverse Mercator grid ticks,
zone 16, shown in blue



CONTOUR INTERVAL 20 FEET
DATUM IS MEAN SEA LEVEL
DEPTH CURVES AND SOUNDINGS IN FEET—DATUM IS 601 FEET

THIS MAP COMPLIES WITH NATIONAL MAP ACCURACY STANDARDS
FOR SALE BY U. S. GEOLOGICAL SURVEY, WASHINGTON 25, D. C.
A FOLDER DESCRIBING TOPOGRAPHIC MAPS AND SYMBOLS IS AVAILABLE ON REQUEST

ROAD CLASSIFICATION
Heavy-duty ——— Light-duty ———
Medium-duty ——— Unimproved dirt ———

U. S. Route State Route



USGS
Historical File
Topographic Division

The south half of this area is also covered
by 1:24 000 scale maps of Negaunee SW
and Negaunee 7.5 minute quadrangles,
field check 1953-1954

NEGAUNEE, MICH.
N 4630—W 8730/15
1954
AMS 3477 II—SERIES V762

JAN 19 1965

FILE COPY
TOPOGRAPHIC DIVISION