

UNITED STATES  
DEPARTMENT OF THE INTERIOR  
GEOLOGICAL SURVEY

MICHIGAN  
STATE HIGHWAY DEPARTMENT

PETOSKEY QUADRANGLE  
MICHIGAN

15 MINUTE SERIES (TOPOGRAPHIC)



Maped, edited, and published by the Geological Survey  
Control by USGS and USC&GS

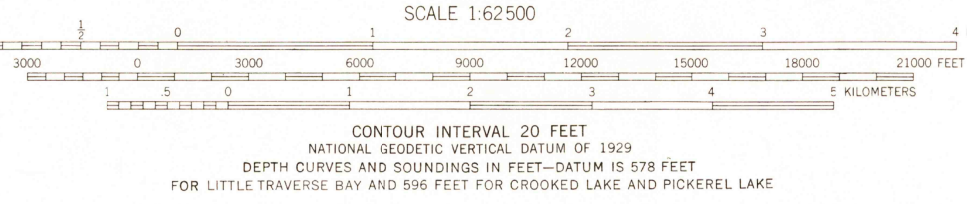
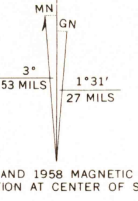
Topography from aerial photographs by photogrammetric methods  
Aerial photographs taken 1953-1956. Field check 1958

Hydrography compiled from U. S. Lake Survey charts 66 (1958) and  
706 (1957)

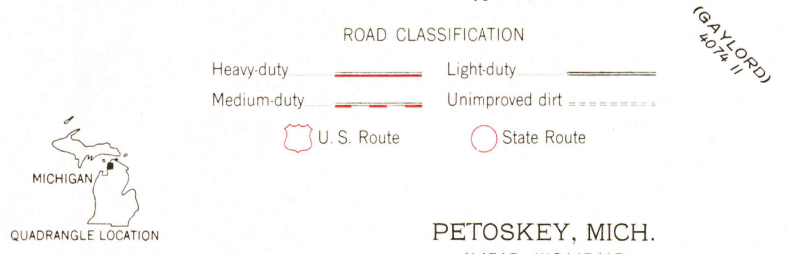
Polyconic projection. 1927 North American datum  
10,000-foot grid based on Michigan coordinate system, central zone  
1000-meter Universal Transverse Mercator grid ticks,  
zone 16, shown in blue

Red tint indicates areas in which only  
landmark buildings are shown

There may be private inholdings within the boundaries of  
the National or State reservations shown on this map



THIS MAP COMPLIES WITH NATIONAL MAP ACCURACY STANDARDS  
FOR SALE BY U.S. GEOLOGICAL SURVEY, RESTON, VIRGINIA 22092  
AND BY THE GEOLOGICAL SURVEY DIVISION  
MICHIGAN DEPARTMENT OF NATURAL RESOURCES, LANSING, MICHIGAN 48909  
A FOLDER DESCRIBING TOPOGRAPHIC MAPS AND SYMBOLS IS AVAILABLE ON REQUEST



PETOSKEY, MICH.  
N 4515-W 8445/15  
1958  
AMS 4074 IV-SERIES V762

MAR 19 1978

USGS  
Historical File  
Topographic Division

3800