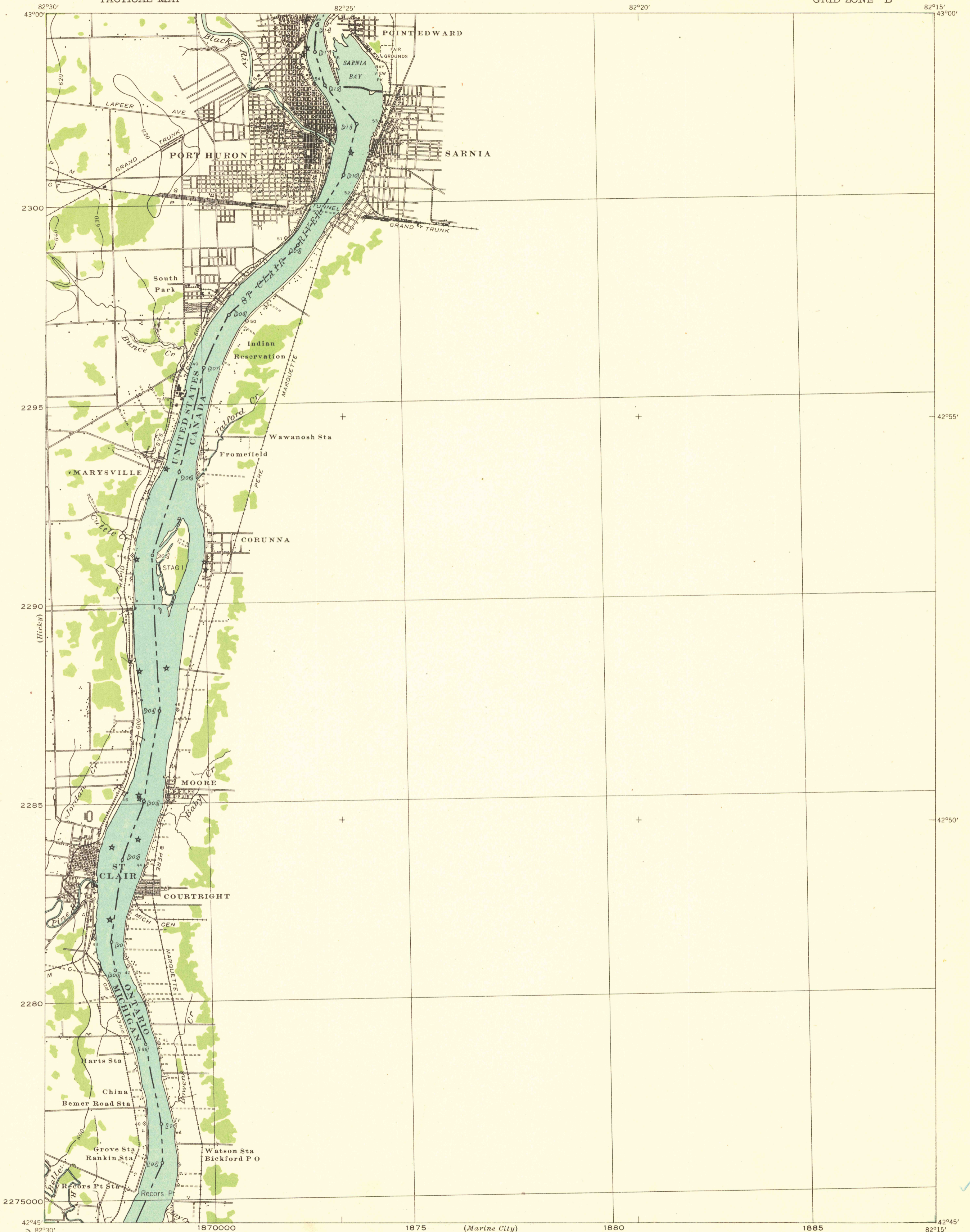


CONTROLLED RECONNAISSANCE

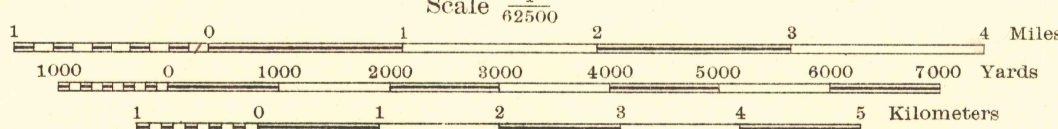
CORPS OF ENGINEERS, U. S. ARMY
TACTICAL MAP

2646:3300:/49:

MICHIGAN
PORT HURON QUADRANGLE
GRID ZONE "B"



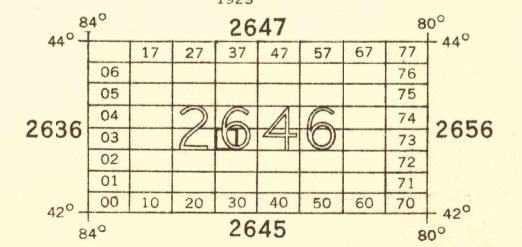
Prepared under direction of the Department Engineer,
Central Department, 1912-1914.
Field work by U. S. Army.
Partial revision by U. S. Lake Survey 1919.
Polyconic Projection.



Contour interval 20 feet
FIVE THOUSAND YARD GRID COMPUTED FROM "GRID SYSTEM FOR PROGRESSIVE MAPS
IN THE U. S." ZONE D. U. S. C. & G. S. SPECIAL PUBLICATION NO. 59
(THE LAST THREE DIGITS OF THE GRID NUMBERS ARE OMITTED)

NOTE: OFFICERS USING THIS MAP WILL MARK HEREON CORRECTIONS AND ADDITIONS WHICH COME
TO THEIR ATTENTION AND MAIL DIRECT TO "THE CHIEF OF ENGINEERS, WASHINGTON, D. C."

ENGINEER REPRODUCTION PLANT, U. S. ARMY, WASHINGTON, D. C. 8262
1929



PORT HURON
MICHIGAN