

BOARD OF ENGINEERS & MAPS  
RECEIVED  
NOV 22 1920  
Map Information Office

# CONTROLLED RECONNAISSANCE SHEET

## 726-S-II-W $\frac{1}{2}$

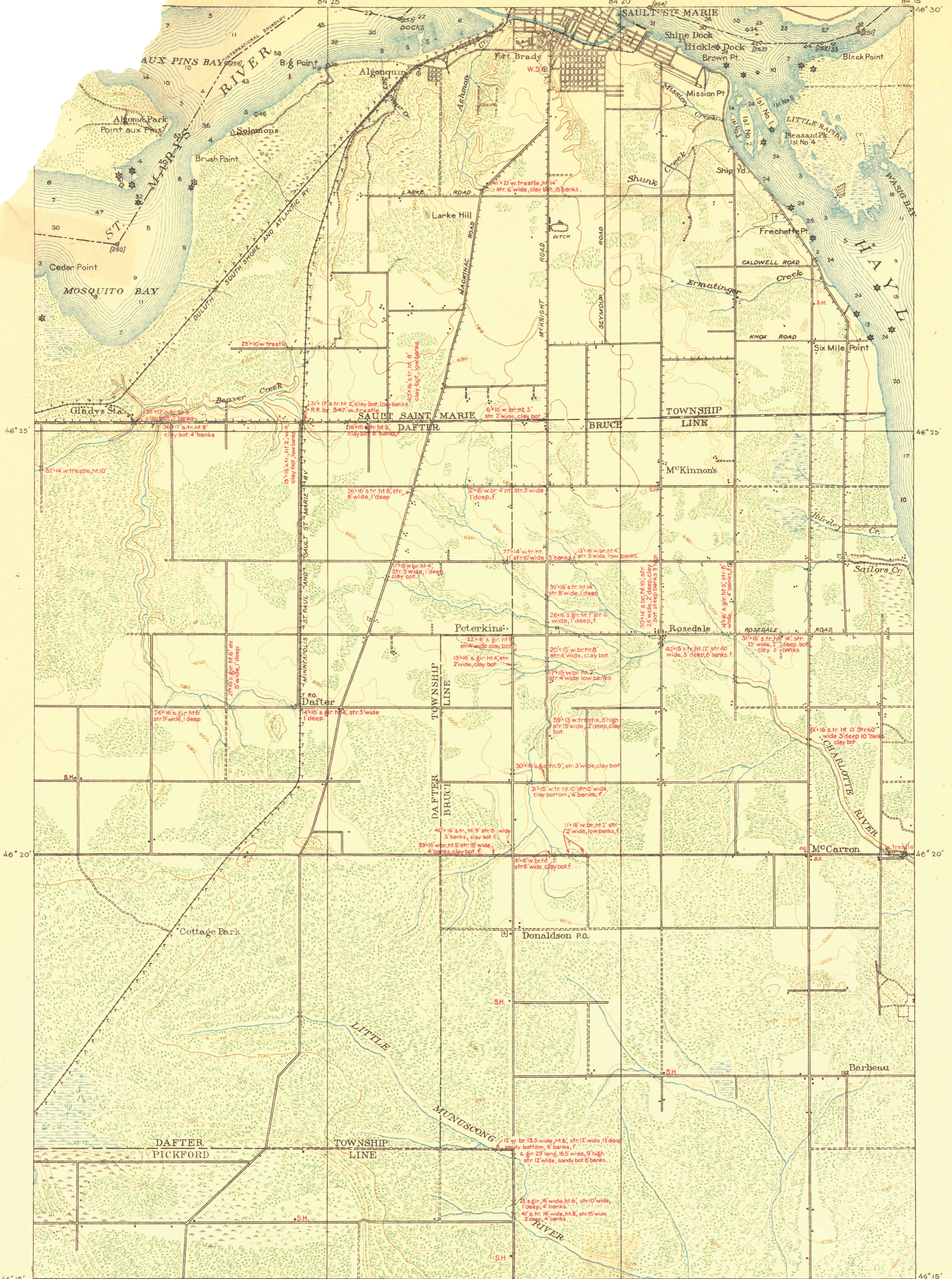
CONFIDENTIAL

No military notes  
accompany this map.

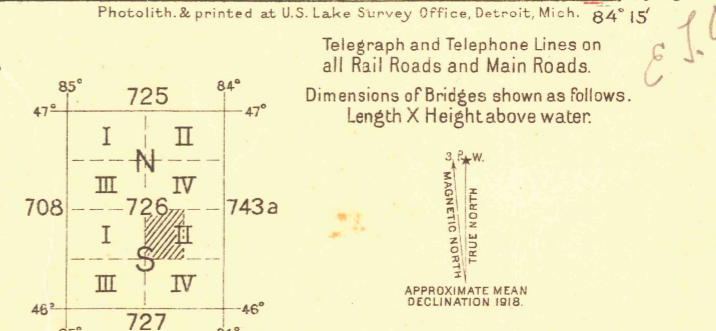
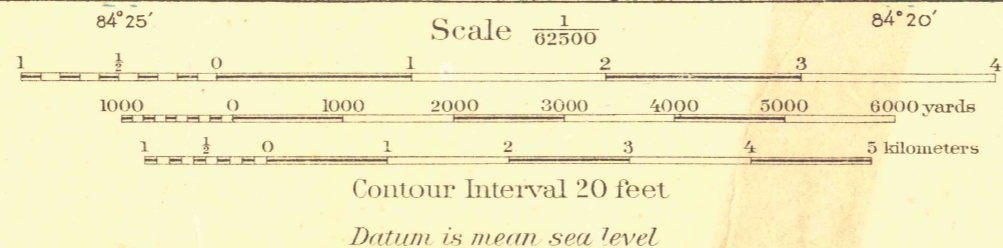
U.S. ARMY  
MAP

MICHIGAN

SAULT STE. MARIE QUADRANGLE



Survey and drafting, under the direction of  
Lieut. Col. George A. Zinn, Corps of Engineers, U. S. A.  
Department Engineer, Central Division.  
Field work under the immediate supervision of  
2nd Lieut. Thos. M. R. Herron, 28th Infantry, in 1912.  
Map drawn in 1913.  
Partial office revision made by Lake Survey Jan. 1919.  
Soundings in feet are below the sloping surface when St. Marys River  
above the Falls is 601.55 and below the Falls is 533.84 above mean sea level.



NOTE: OFFICERS USING THIS MAP WILL MARK HEREON CORRECTIONS AND ADDITIONS WHICH COME  
TO THEIR ATTENTION AND MAIL DIRECT TO "THE CHIEF OF ENGINEERS, WASHINGTON, D. C."

SAULT STE MARIE  
Michigan