

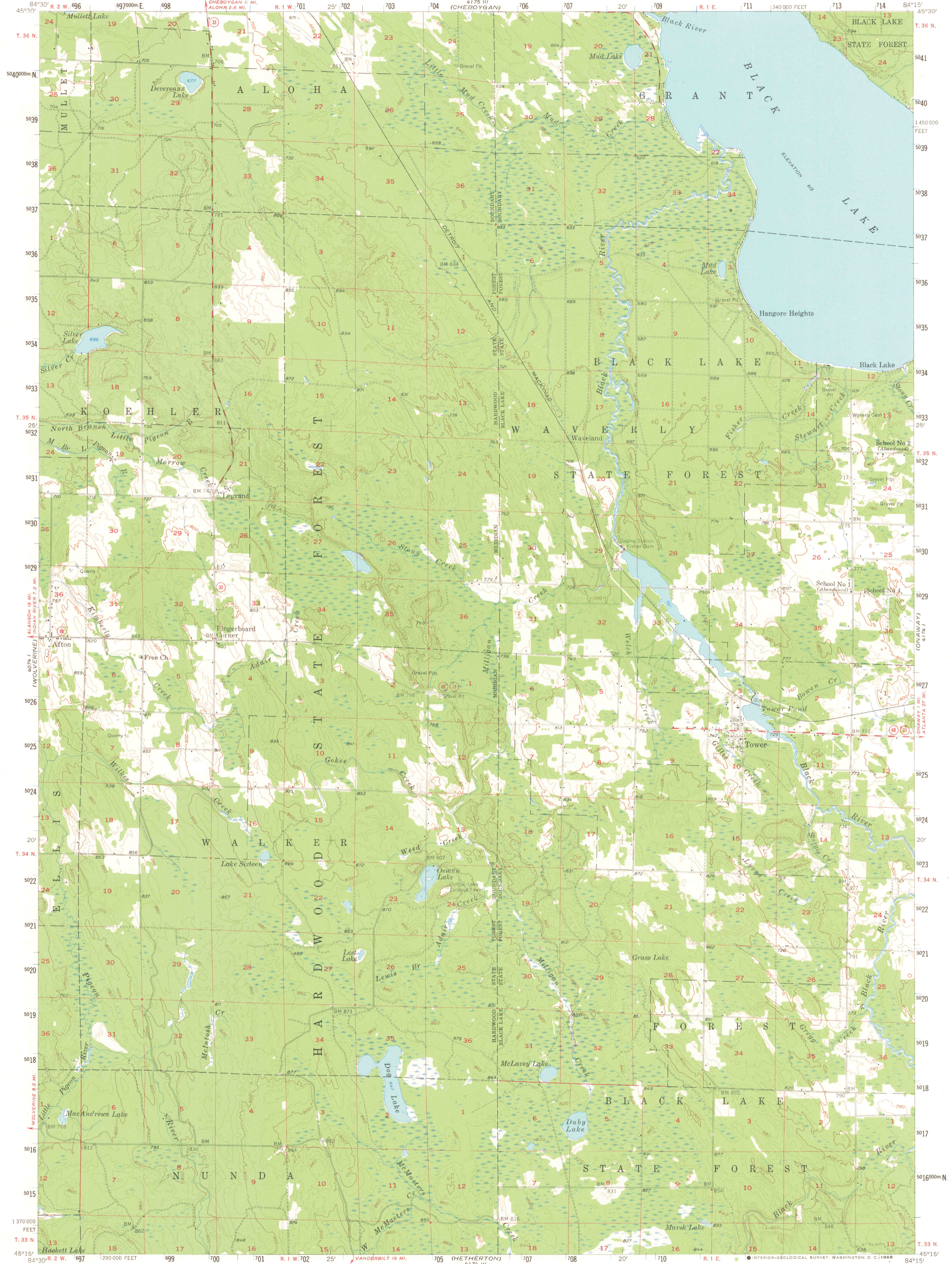
(MULLET LAKE)

UNITED STATES
DEPARTMENT OF THE INTERIOR
GEOLOGICAL SURVEY

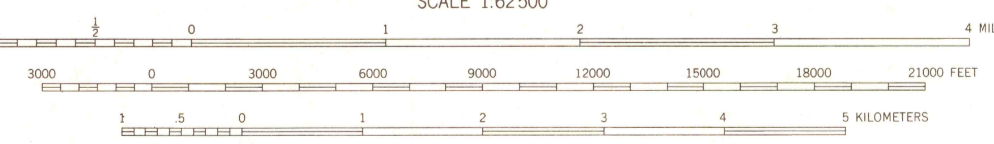
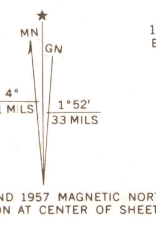
MICHIGAN
STATE HIGHWAY DEPARTMENT
JOHN C. MACKIE
STATE HIGHWAY COMMISSIONER

TOWER QUADRANGLE
MICHIGAN-CHEBOYGAN CO.
15 MINUTE SERIES (TOPOGRAPHIC)

(GRACE)



Mapped, edited, and published by the Geological Survey
Control by USGS and USC&GS
Topography from aerial photographs by Kelsh plotter
Aerial photographs taken 1953-1956. Field check 1957
Polyconic projection, 1927 North American datum
10,000-foot grid based on Michigan coordinate system, east zone
1000-meter Universal Transverse Mercator grid ticks,
zone 16, shown in blue



CONTOUR INTERVAL 20 FEET
DATUM IS MEAN SEA LEVEL



ROAD CLASSIFICATION
 Medium-duty — Light-duty
 Unimproved dirt — State Route

TOWER, MICH.
N4515-W8415/15

1957

AMS 4174 IV—SERIES V762

THIS MAP COMPLIES WITH NATIONAL MAP ACCURACY STANDARDS
FOR SALE BY U.S. GEOLOGICAL SURVEY, WASHINGTON, D. C. 20242
A FOLDER DESCRIBING TOPOGRAPHIC MAPS AND SYMBOLS IS AVAILABLE ON REQUEST