

Mapped, edited, and published by the Geological Survey

Control by USGS and USCG&S

Topography from aerial photographs by photogrammetric methods

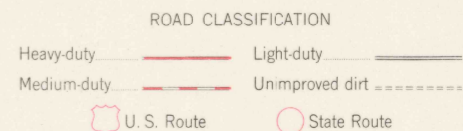
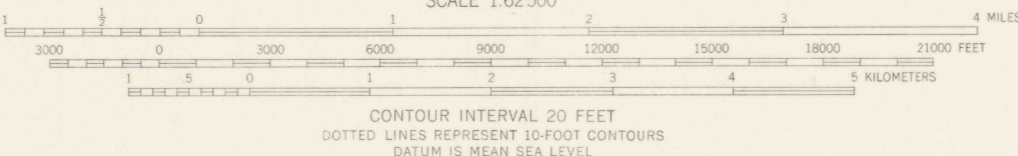
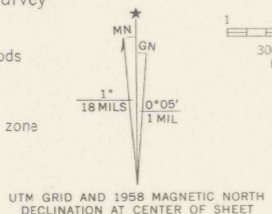
Aerial photographs taken 1953. Field check 1958

Polyconic projection. 1927 North American datum

10,000-foot grid based on Michigan coordinate system, central zone

1000-meter Universal Transverse Mercator grid ticks, zone 16, shown in blue

Unchecked elevations are shown in brown



THIS MAP COMPLIES WITH NATIONAL MAP ACCURACY STANDARDS  
FOR SALE BY U. S. GEOLOGICAL SURVEY, WASHINGTON, D. C. 20242  
A FOLDER DESCRIBING TOPOGRAPHIC MAPS AND SYMBOLS IS AVAILABLE ON REQUEST

TRENNY, MICH.  
N4600-W8645/15

1958

AMS 3676 III-SERIES V762